













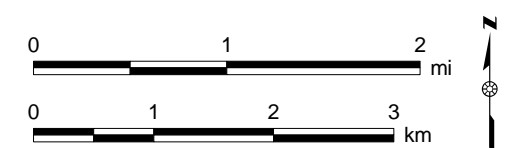
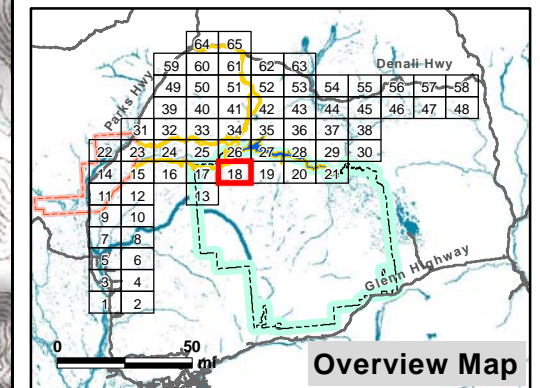
PRELIMINARY DRAFT
Trail Map Book

Legend

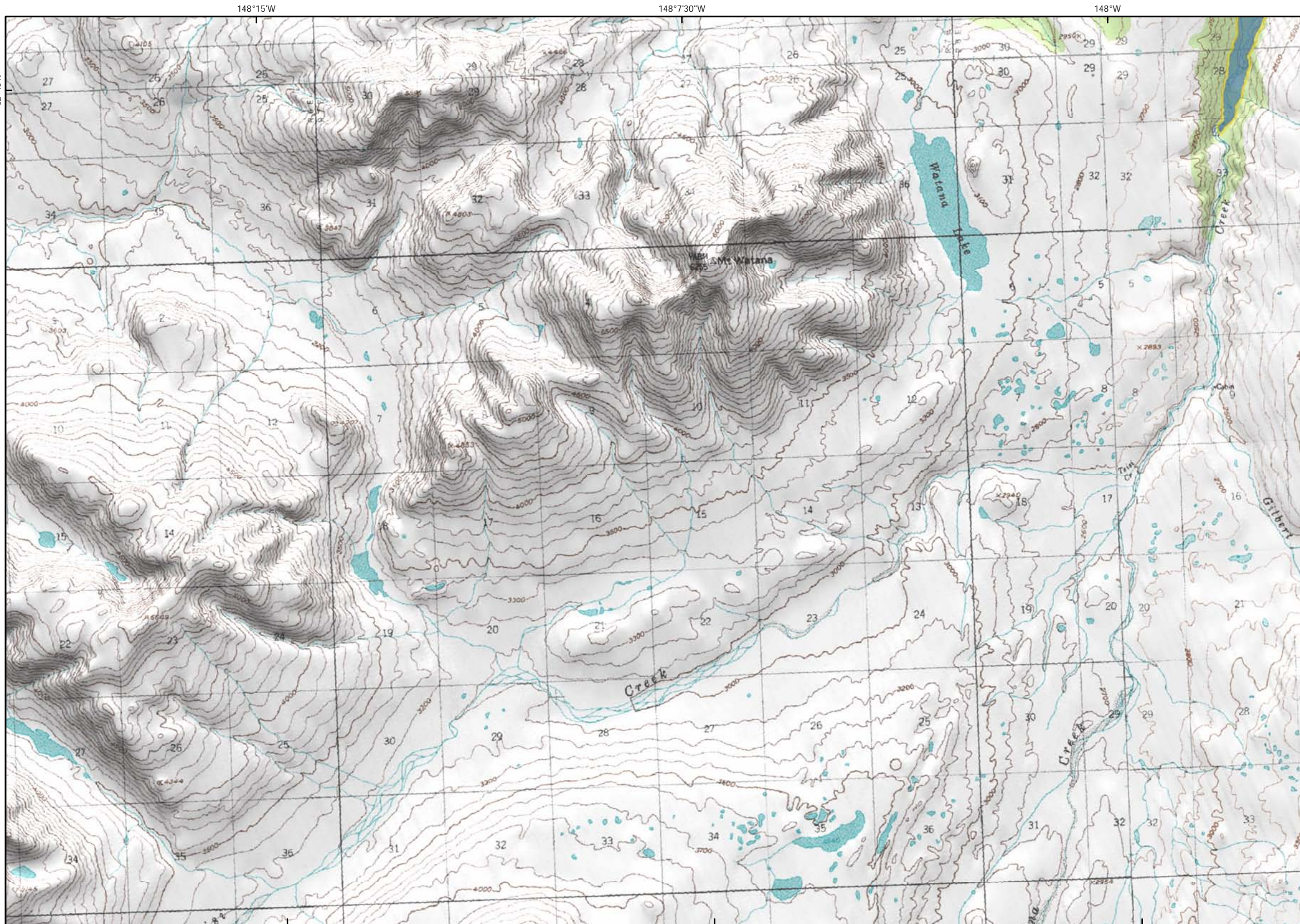
-  Proposed Watana Dam Site
-  Proposed Watana Reservoir
-  Preliminary Project Area
-  Denali State Park
-  Nelchina Public Use Area
-  Summer Trail
-  Winter Trail
-  Year Round Trail
-  Groomed Snow Cat Trail
-  Unconfirmed Trail & Route
-  RS 2477 Trail
-  CIRI 17b Trail Easments

Send additional trail data and revisions to tim.kramer@urs.com

Map 18















Projection: Alaska Albers NAD 1983
Date Created: 12/19/2012
Map Author: Kim Holmes, URS Alaska
File: REC_Trails_FieldMapSet_Detail_v2.mxd
Data Sources: See Map References



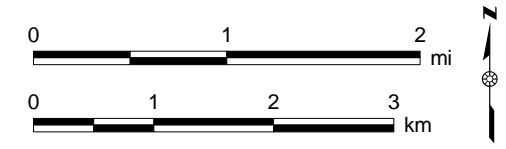
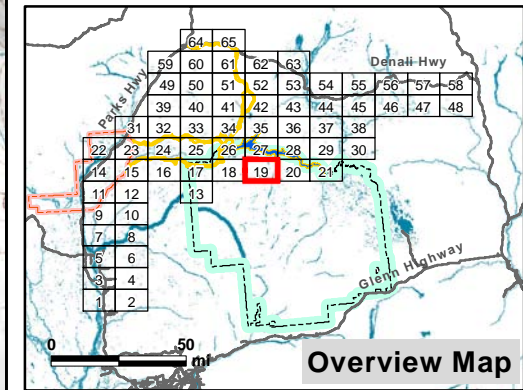
PRELIMINARY DRAFT
Trail Map Book

Legend

-  Proposed Watana Dam Site
-  Proposed Watana Reservoir
-  Preliminary Project Area
-  Denali State Park
-  Nelchina Public Use Area
-  Summer Trail
-  Winter Trail
-  Year Round Trail
-  Groomed Snow Cat Trail
-  Unconfirmed Trail & Route
-  RS 2477 Trail
-  CIRI 17b Trail Easments

Send additional trail data and revisions to tim.kramer@urs.com

Map 19

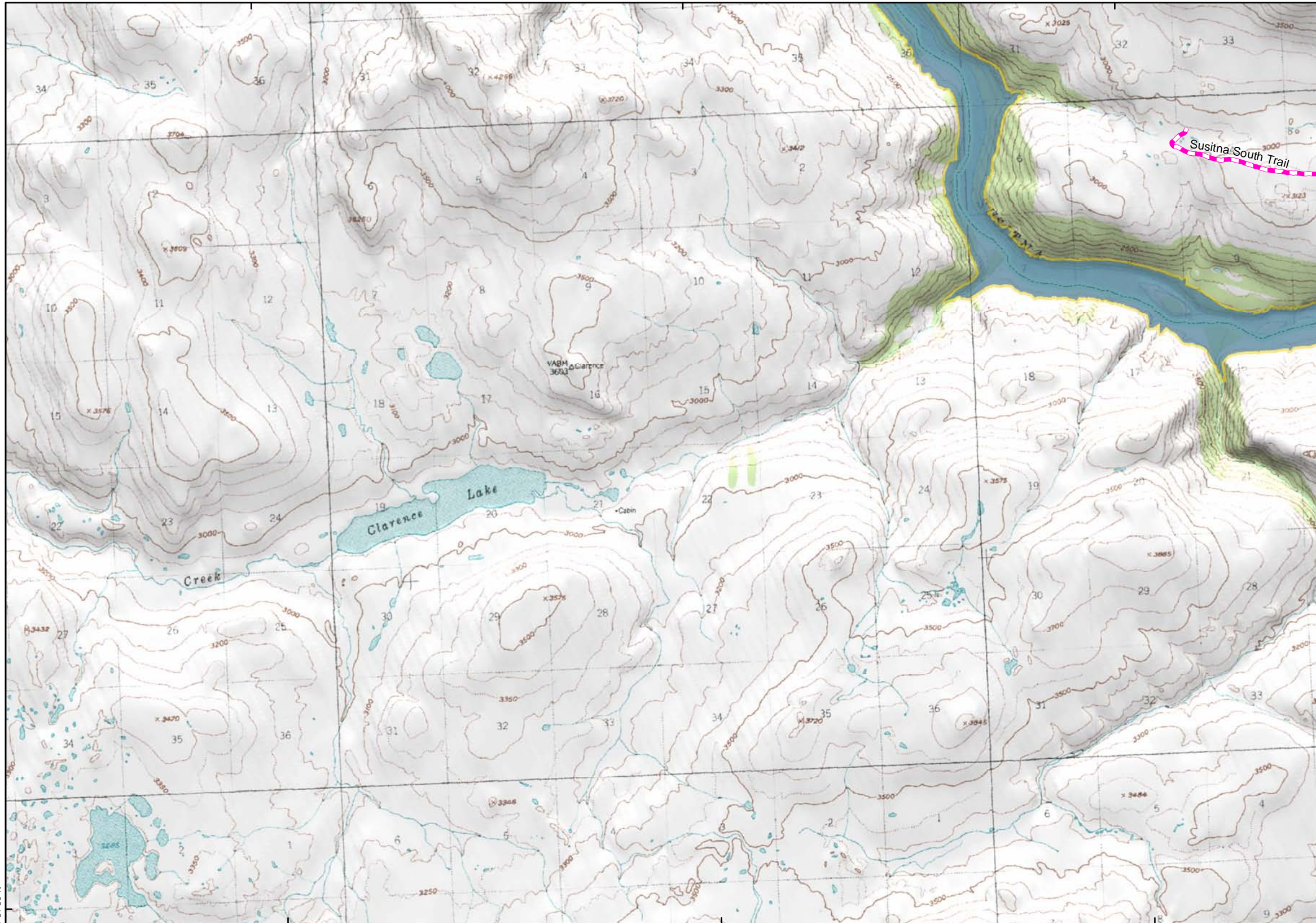


Projection: Alaska Albers NAD 1983
Date Created: 12/19/2012
Map Author: Kim Holmes, URS Alaska
File: REC_Trails_FieldMapSet_Detail_v2.mxd
Data Sources: See Map References

147°52'30"W













147°45'W

147°37'30"W



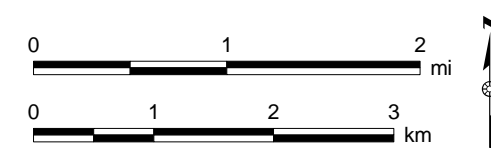
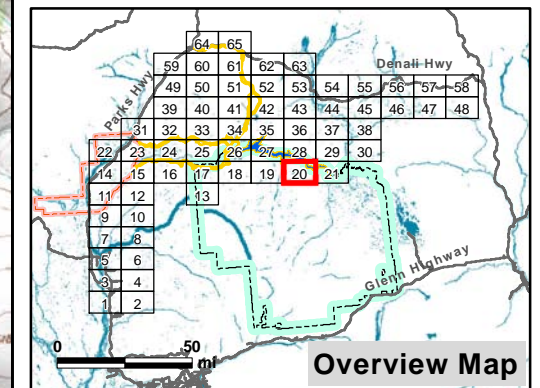
PRELIMINARY DRAFT
Trail Map Book

Legend

-  Proposed Watana Dam Site
-  Proposed Watana Reservoir
-  Preliminary Project Area
-  Denali State Park
-  Nelchina Public Use Area
-  Summer Trail
-  Winter Trail
-  Year Round Trail
-  Groomed Snow Cat Trail
-  Unconfirmed Trail & Route
-  RS 2477 Trail
-  CIRI 17b Trail Easements

Send additional trail data and revisions to tim.kramer@urs.com

Map 20



Projection: Alaska Albers NAD 1983
Date Created: 12/19/2012
Map Author: Kim Holmes, URS Alaska
File: REC_Trails_FieldMapSet_Detail_v2.mxd
Data Sources: See Map References

Map 19 W

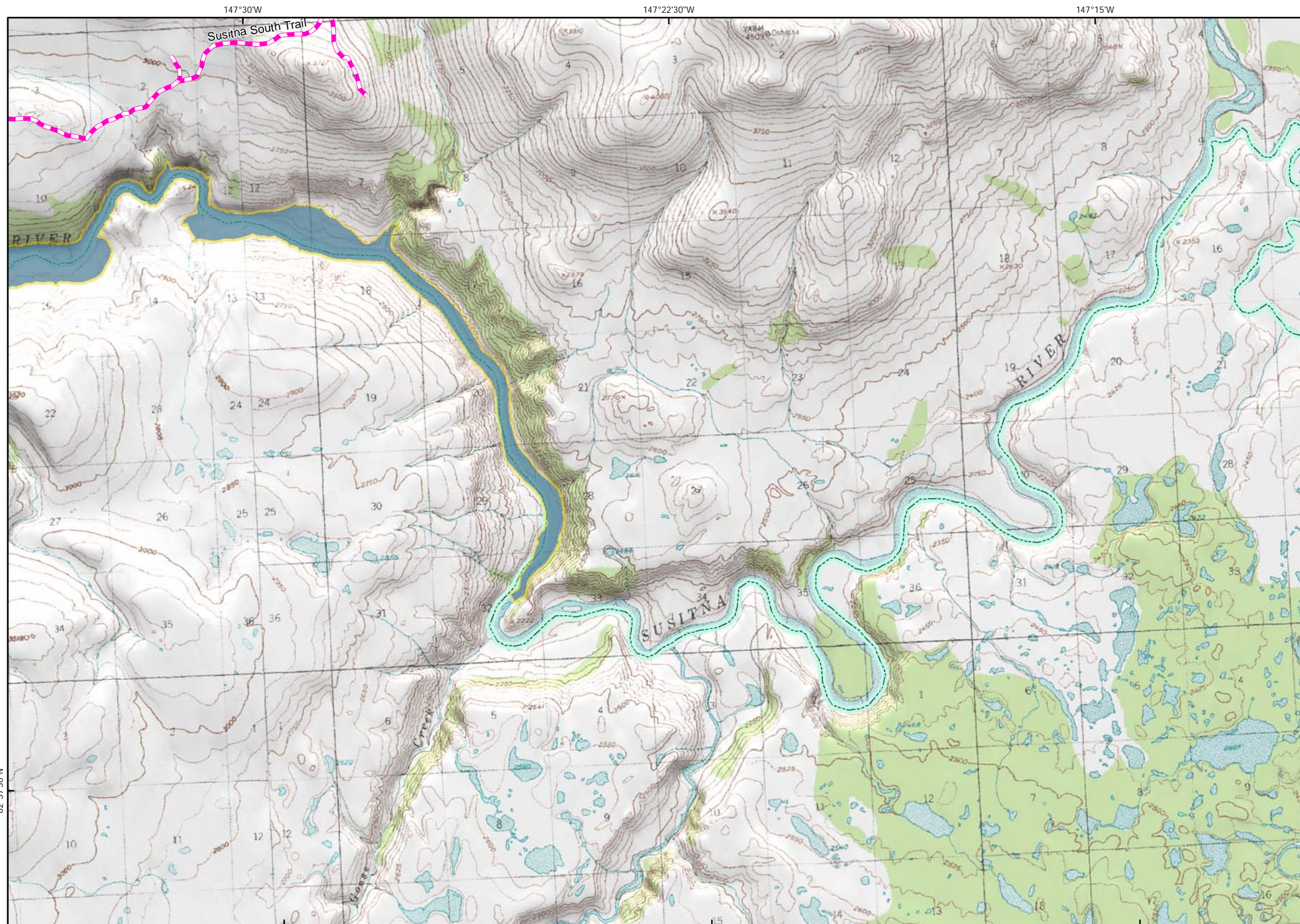
Map 21 E

147°52'30"W

147°45'W













147°37'30"W

62°37'30"N



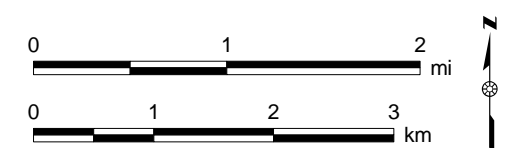
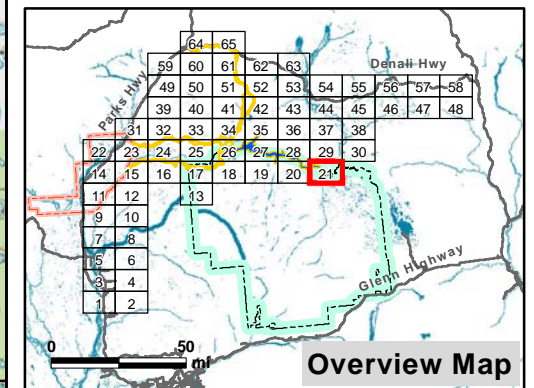
PRELIMINARY DRAFT
Trail Map Book

Legend

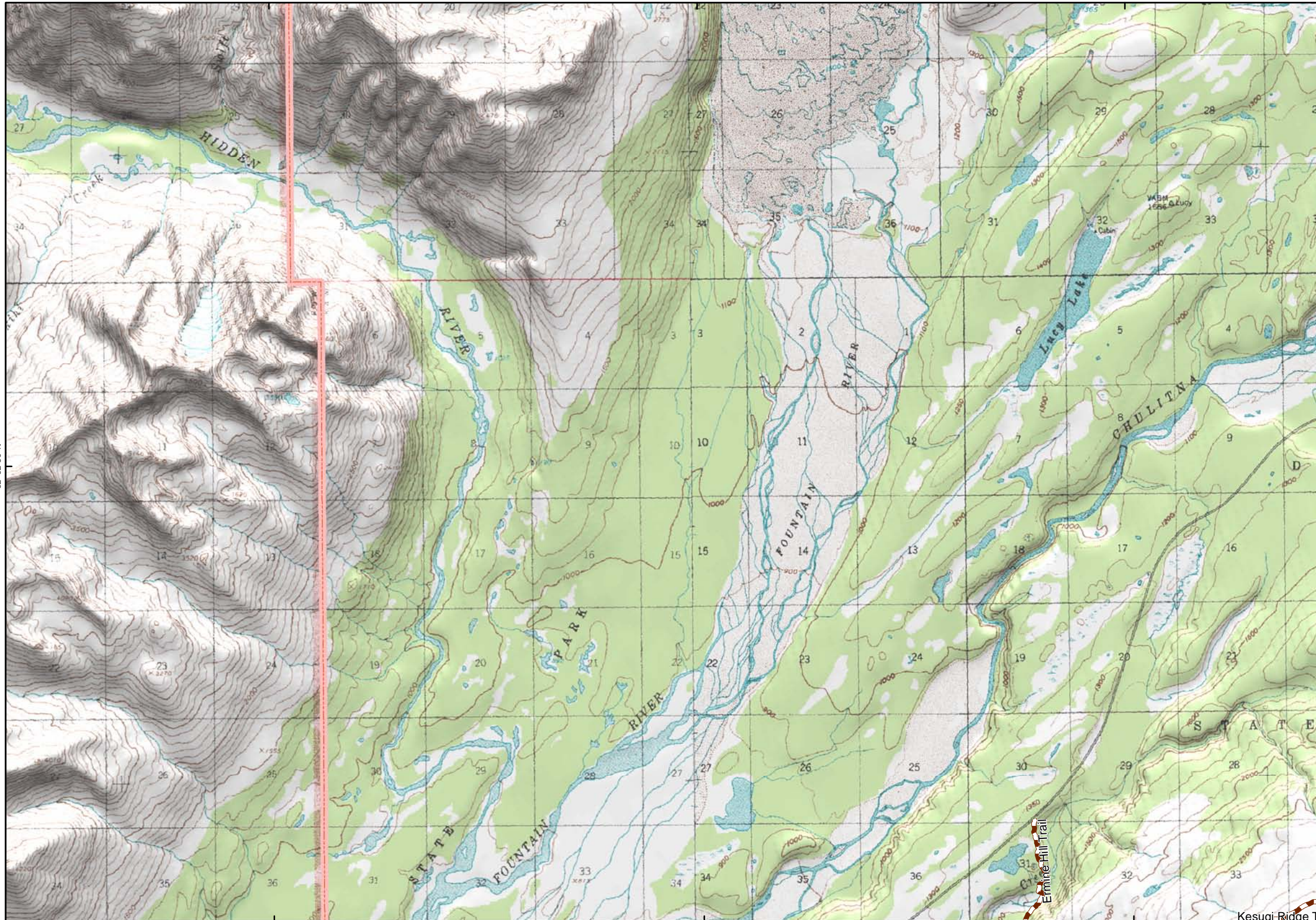
-  Proposed Watana Dam Site
-  Proposed Watana Reservoir
-  Preliminary Project Area
-  Denali State Park
-  Nelchina Public Use Area
-  Summer Trail
-  Winter Trail
-  Year Round Trail
-  Groomed Snow Cat Trail
-  Unconfirmed Trail & Route
-  RS 2477 Trail
-  CIRI 17b Trail Easements

Send additional trail data and revisions to tim.kramer@urs.com

Map 21



Projection: Alaska Albers NAD 1983
Date Created: 12/19/2012
Map Author: Kim Holmes, URS Alaska
File: REC_Trails_FieldMapSet_Detail_v2.mxd
Data Sources: See Map References



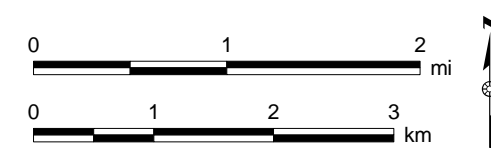
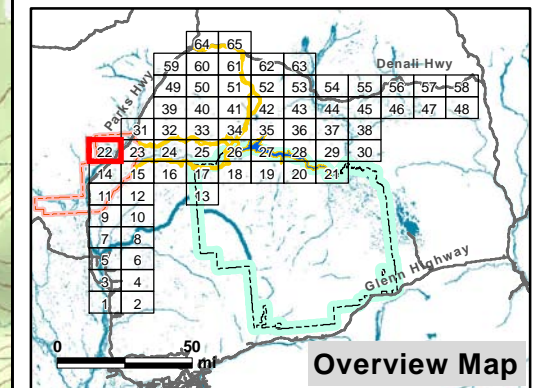
PRELIMINARY DRAFT
Trail Map Book

Legend

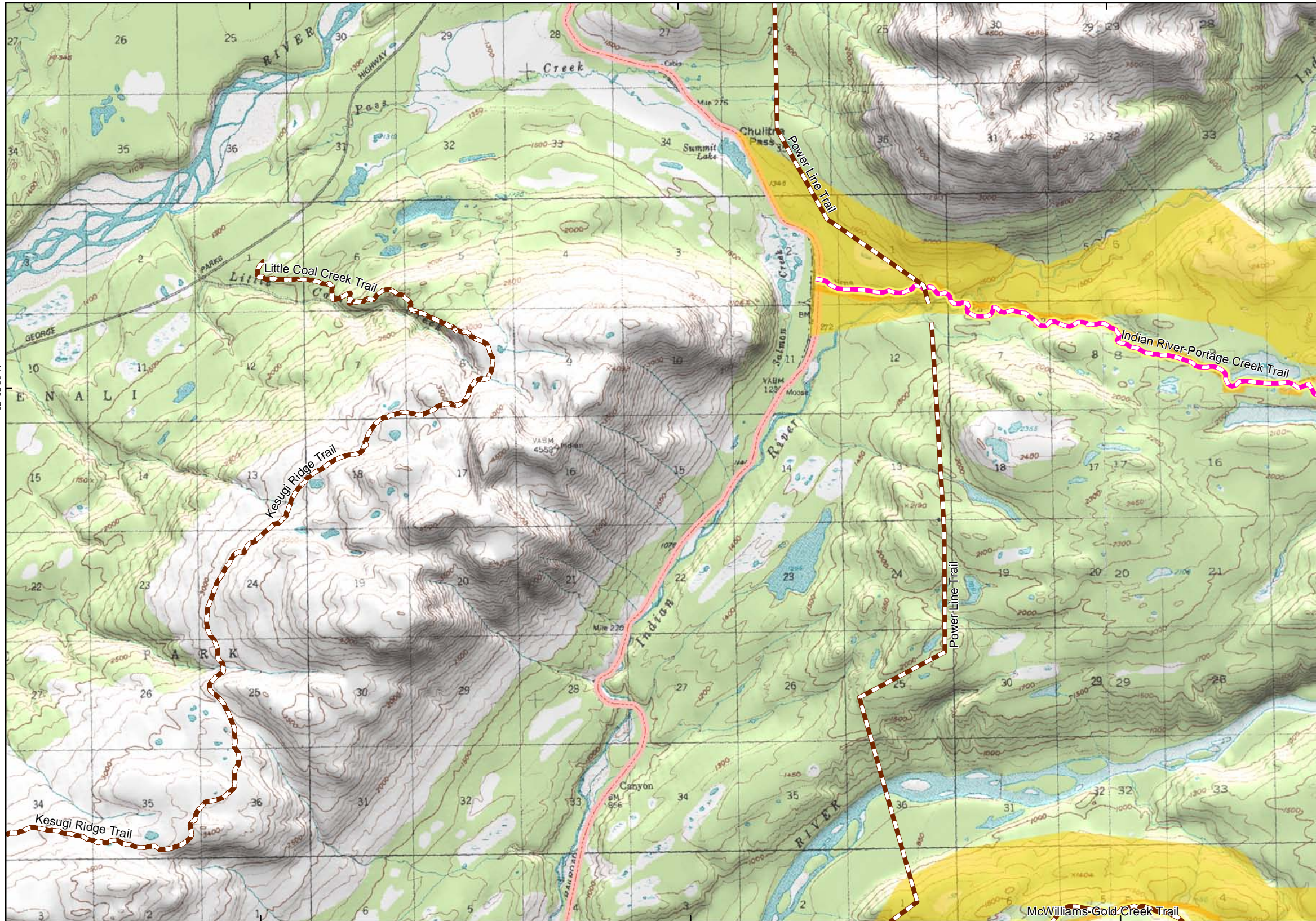
- Proposed Watana Dam Site
- Proposed Watana Reservoir
- Preliminary Project Area
- Denali State Park
- Nelchina Public Use Area
- Summer Trail
- Winter Trail
- Year Round Trail
- Groomed Snow Cat Trail
- Unconfirmed Trail & Route
- RS 2477 Trail
- CIRI 17b Trail Easments

Send additional trail data and revisions to tim.kramer@urs.com

Map 22



Projection: Alaska Albers NAD 1983
Date Created: 12/19/2012
Map Author: Kim Holmes, URS Alaska
File: REC_Trails_FieldMapSet_Detail_v2.mxd
Data Sources: See Map References



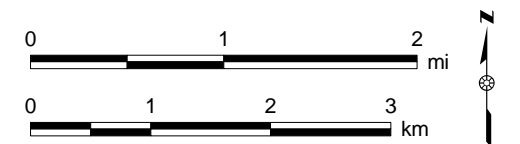
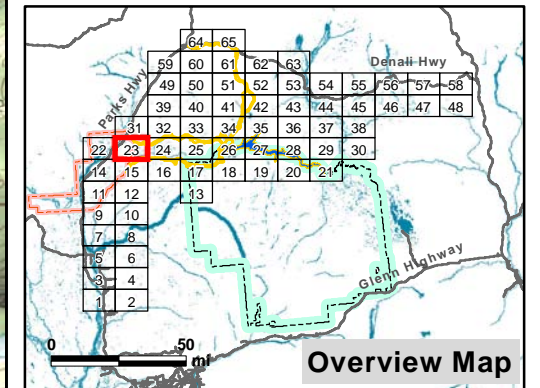
PRELIMINARY DRAFT
Trail Map Book

Legend

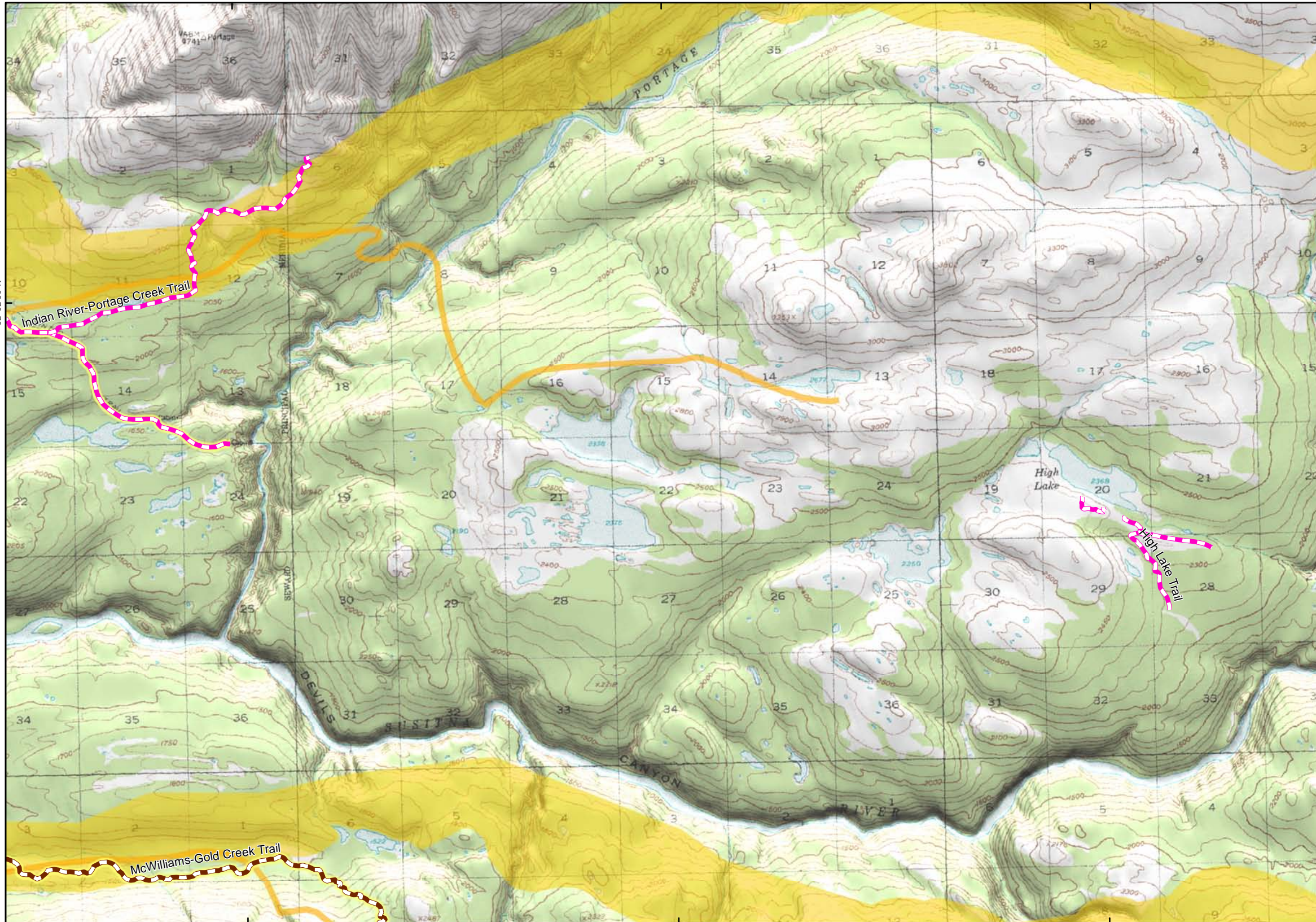
- Proposed Watana Dam Site
- Proposed Watana Reservoir
- Preliminary Project Area
- Denali State Park
- Nelchina Public Use Area
- Summer Trail
- Winter Trail
- Year Round Trail
- Groomed Snow Cat Trail
- Unconfirmed Trail & Route
- RS 2477 Trail
- CIRI 17b Trail Easements

Send additional trail data and revisions to tim.kramer@urs.com

Map 23















Projection: Alaska Albers NAD 1983
Date Created: 12/19/2012
Map Author: Kim Holmes, URS Alaska
File: REC_Trails_FieldMapSet_Detail_v2.mxd
Data Sources: See Map References



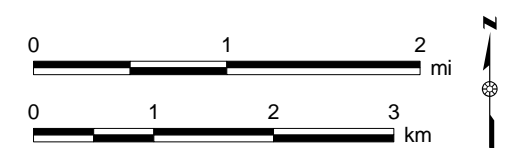
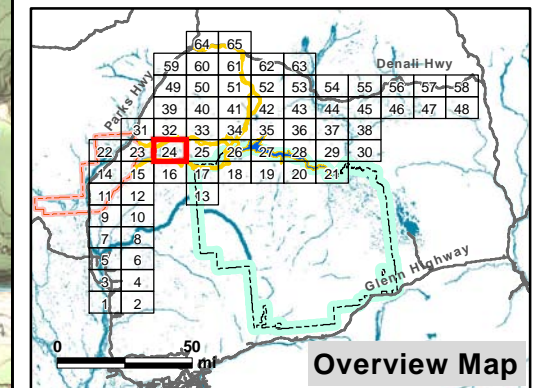
PRELIMINARY DRAFT
Trail Map Book

Legend

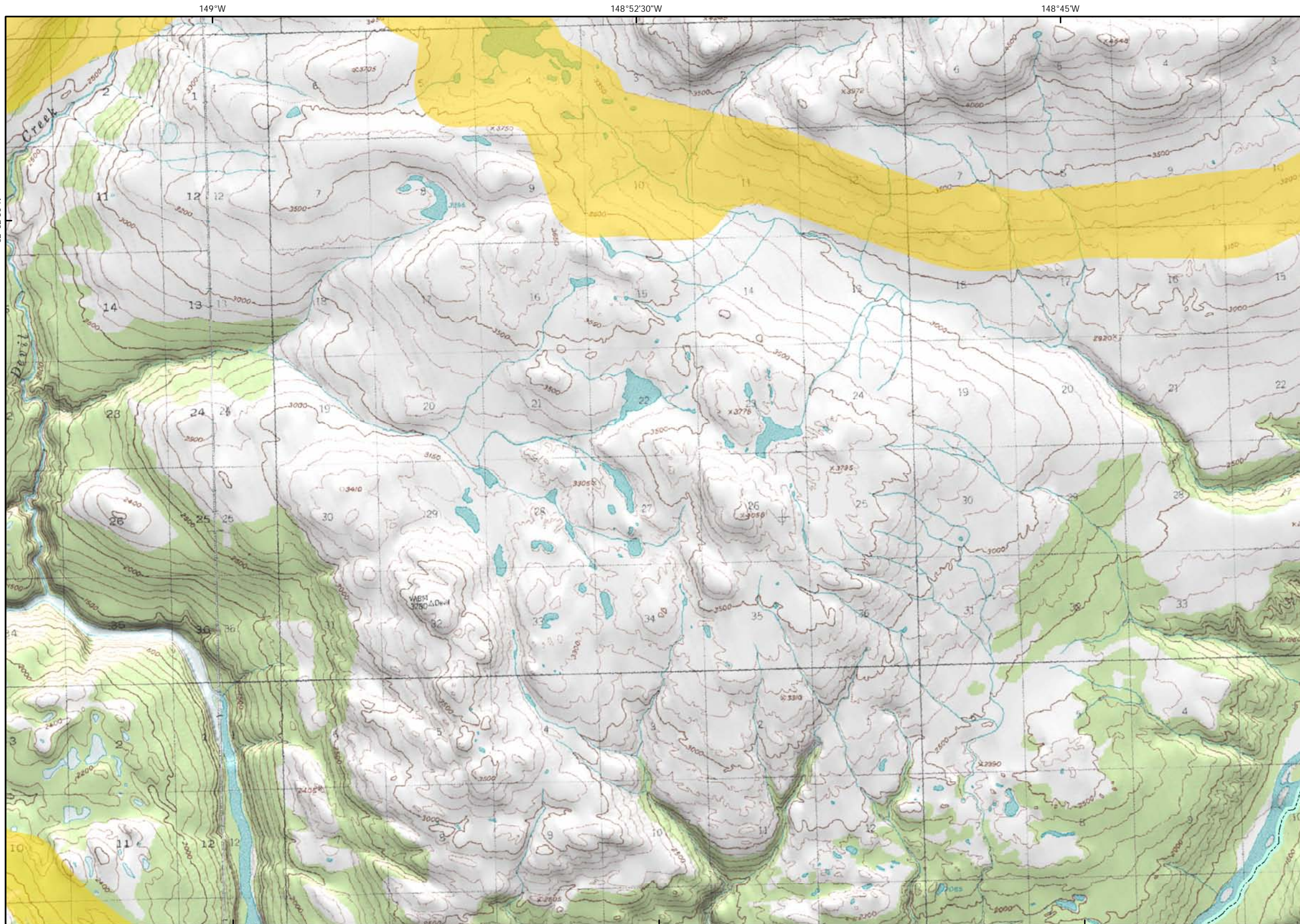
-  Proposed Watana Dam Site
-  Proposed Watana Reservoir
-  Preliminary Project Area
-  Denali State Park
-  Nelchina Public Use Area
-  Summer Trail
-  Winter Trail
-  Year Round Trail
-  Groomed Snow Cat Trail
-  Unconfirmed Trail & Route
-  RS 2477 Trail
-  CIRI 17b Trail Easments

Send additional trail data and revisions to tim.kramer@urs.com

Map 24



Projection: Alaska Albers NAD 1983
Date Created: 12/19/2012
Map Author: Kim Holmes, URS Alaska
File: REC_Trails_FieldMapSet_Detail_v2.mxd
Data Sources: See Map References



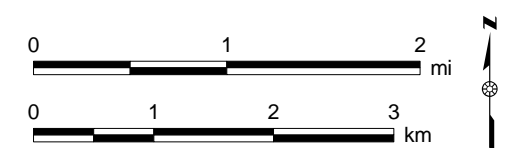
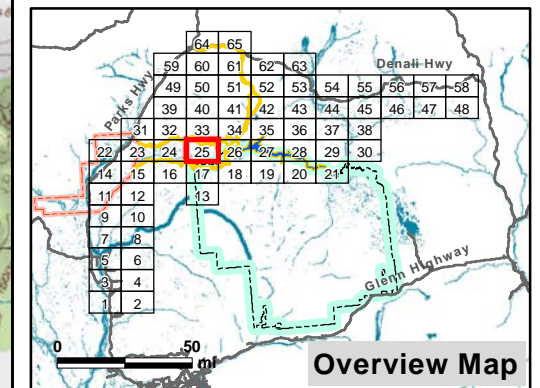
PRELIMINARY DRAFT
Trail Map Book

Legend

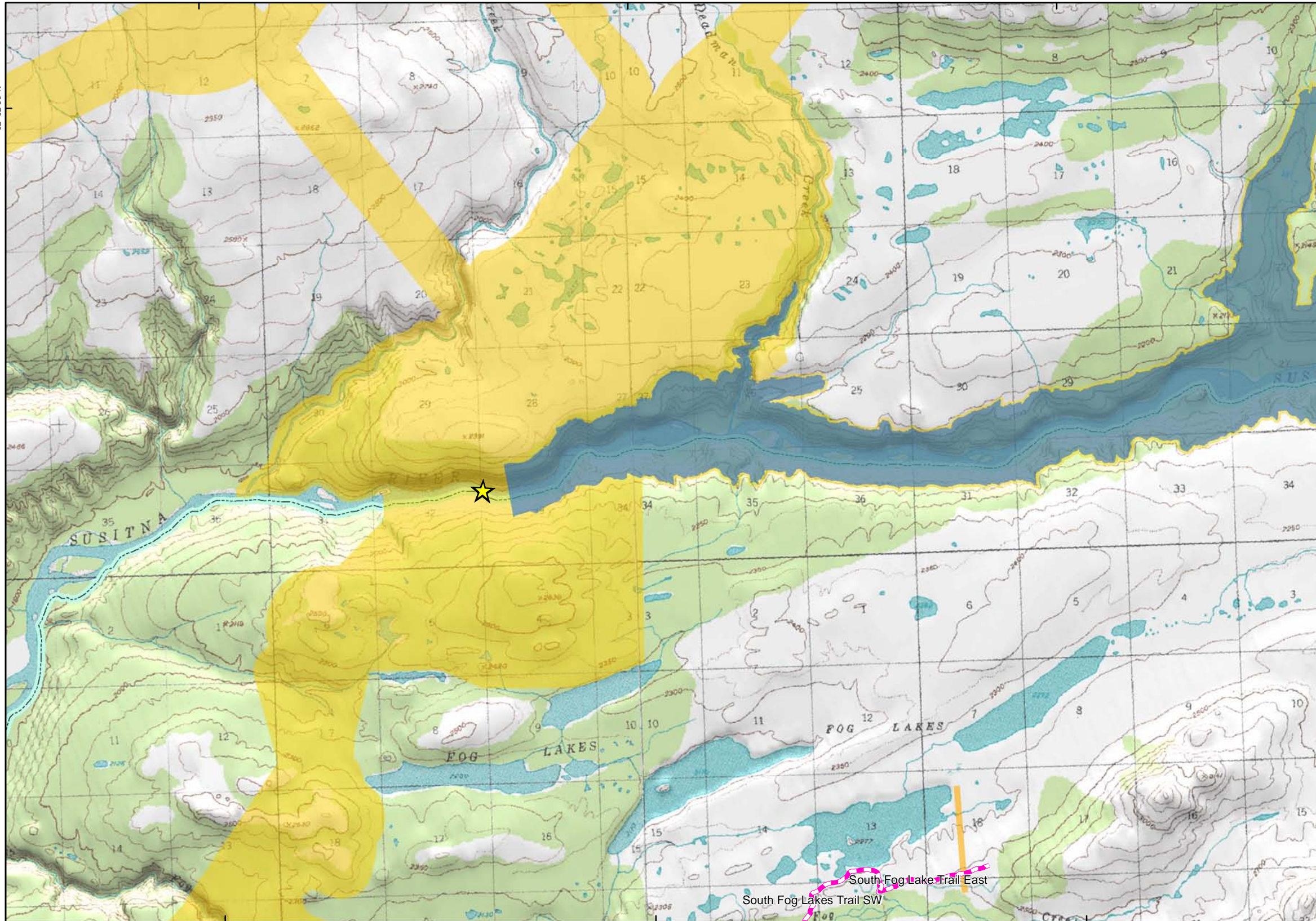
- Proposed Watana Dam Site
- Proposed Watana Reservoir
- Preliminary Project Area
- Denali State Park
- Nelchina Public Use Area
- Summer Trail
- Winter Trail
- Year Round Trail
- Groomed Snow Cat Trail
- Unconfirmed Trail & Route
- RS 2477 Trail
- CIRI 17b Trail Easments

Send additional trail data and revisions to tim.kramer@urs.com

Map 25



Projection: Alaska Albers NAD 1983
Date Created: 12/19/2012
Map Author: Kim Holmes, URS Alaska
File: REC_Trails_FieldMapSet_Detail_v2.mxd
Data Sources: See Map References



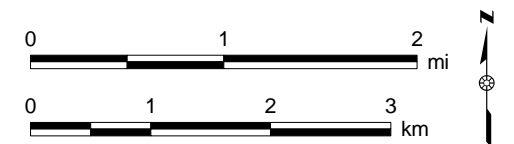
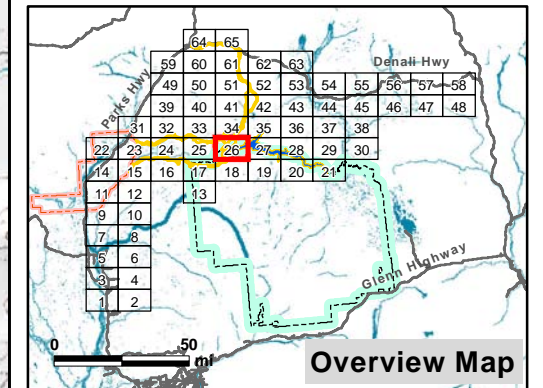
PRELIMINARY DRAFT
Trail Map Book

Legend

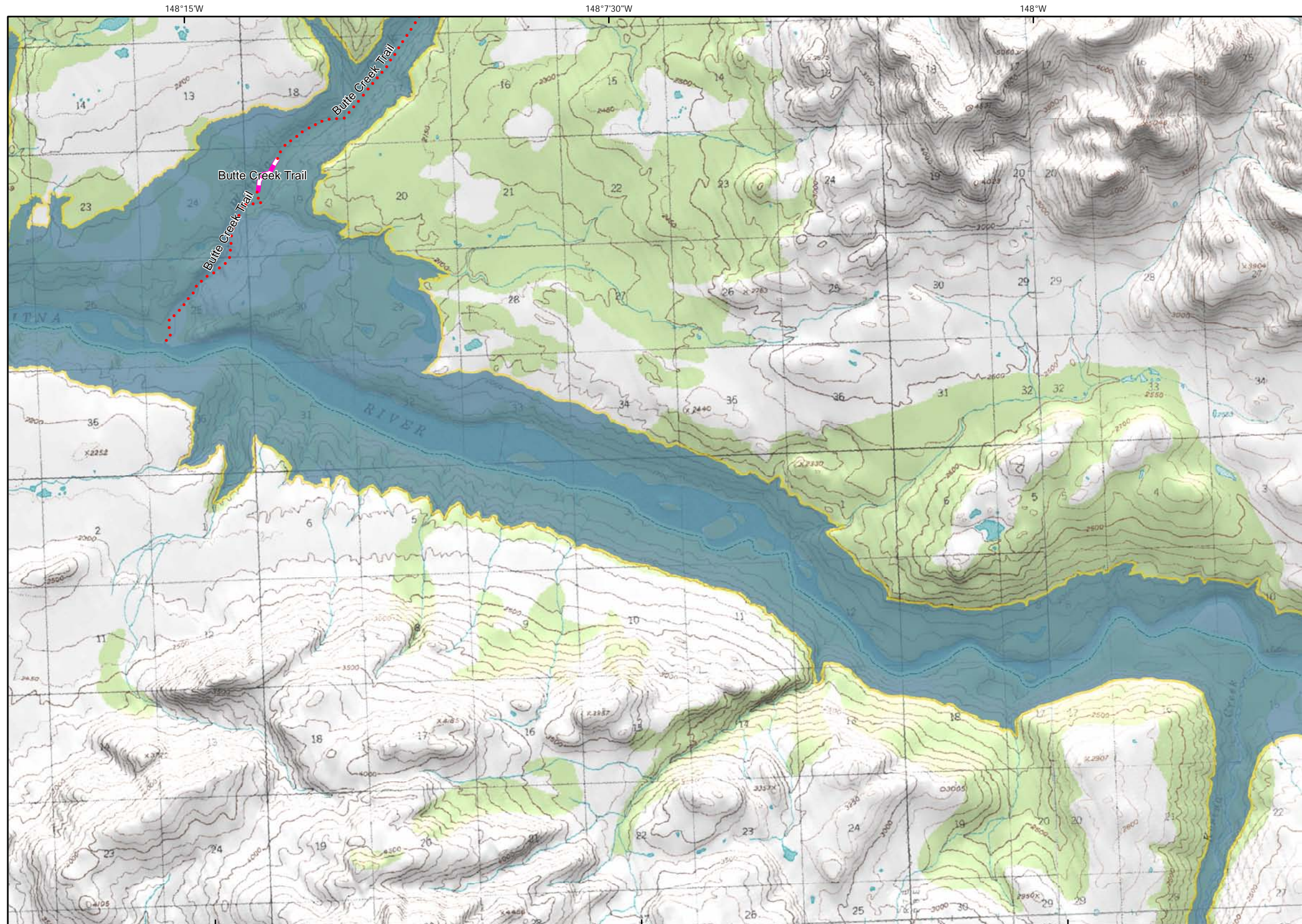
- Proposed Watana Dam Site
- Proposed Watana Reservoir
- Preliminary Project Area
- Denali State Park
- Nelchina Public Use Area
- Summer Trail
- Winter Trail
- Year Round Trail
- Groomed Snow Cat Trail
- Unconfirmed Trail & Route
- RS 2477 Trail
- CIRI 17b Trail Easments

Send additional trail data and revisions to tim.kramer@urs.com

Map 26















Projection: Alaska Albers NAD 1983
Date Created: 12/19/2012
Map Author: Kim Holmes, URS Alaska
File: REC_Trails_FieldMapSet_Detail_v2.mxd
Data Sources: See Map References



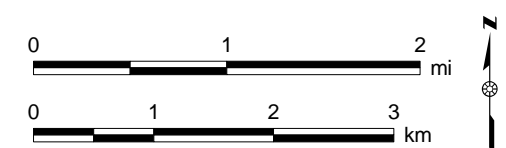
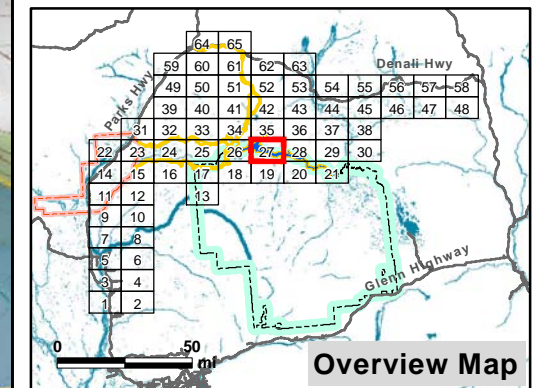
PRELIMINARY DRAFT
Trail Map Book

Legend

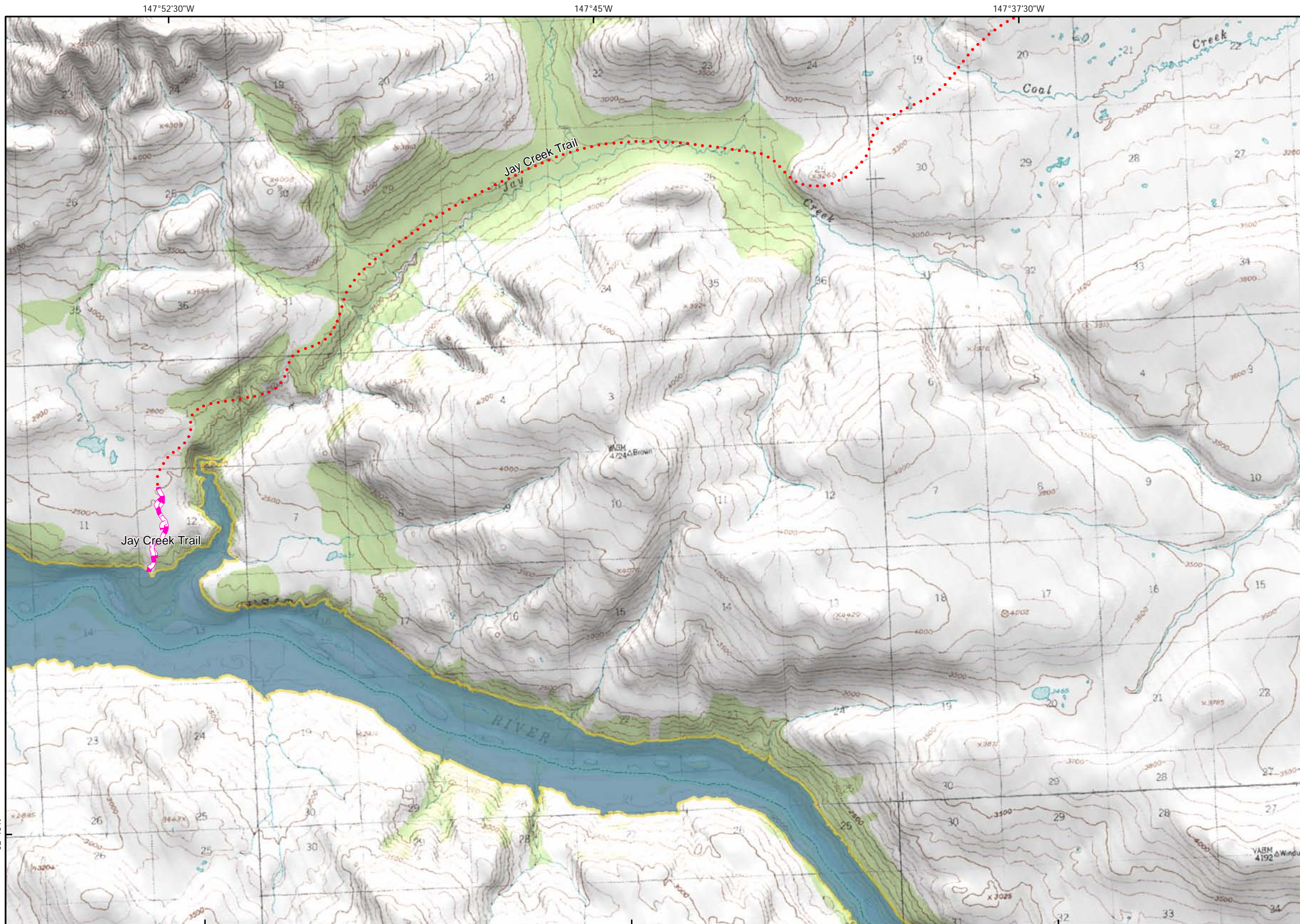
-  Proposed Watana Dam Site
-  Proposed Watana Reservoir
-  Preliminary Project Area
-  Denali State Park
-  Nelchina Public Use Area
-  Summer Trail
-  Winter Trail
-  Year Round Trail
-  Groomed Snow Cat Trail
-  Unconfirmed Trail & Route
-  RS 2477 Trail
-  CIRI 17b Trail Easments

Send additional trail data and revisions to tim.kramer@urs.com

Map 27















Projection: Alaska Albers NAD 1983
Date Created: 12/19/2012
Map Author: Kim Holmes, URS Alaska
File: REC_Trails_FieldMapSet_Detail_v2.mxd
Data Sources: See Map References



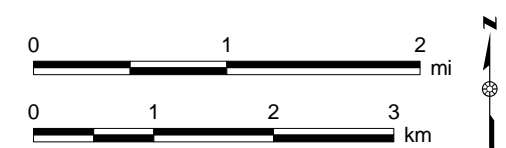
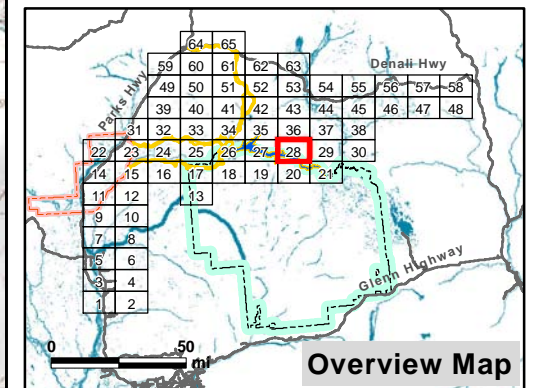
PRELIMINARY DRAFT
Trail Map Book

Legend

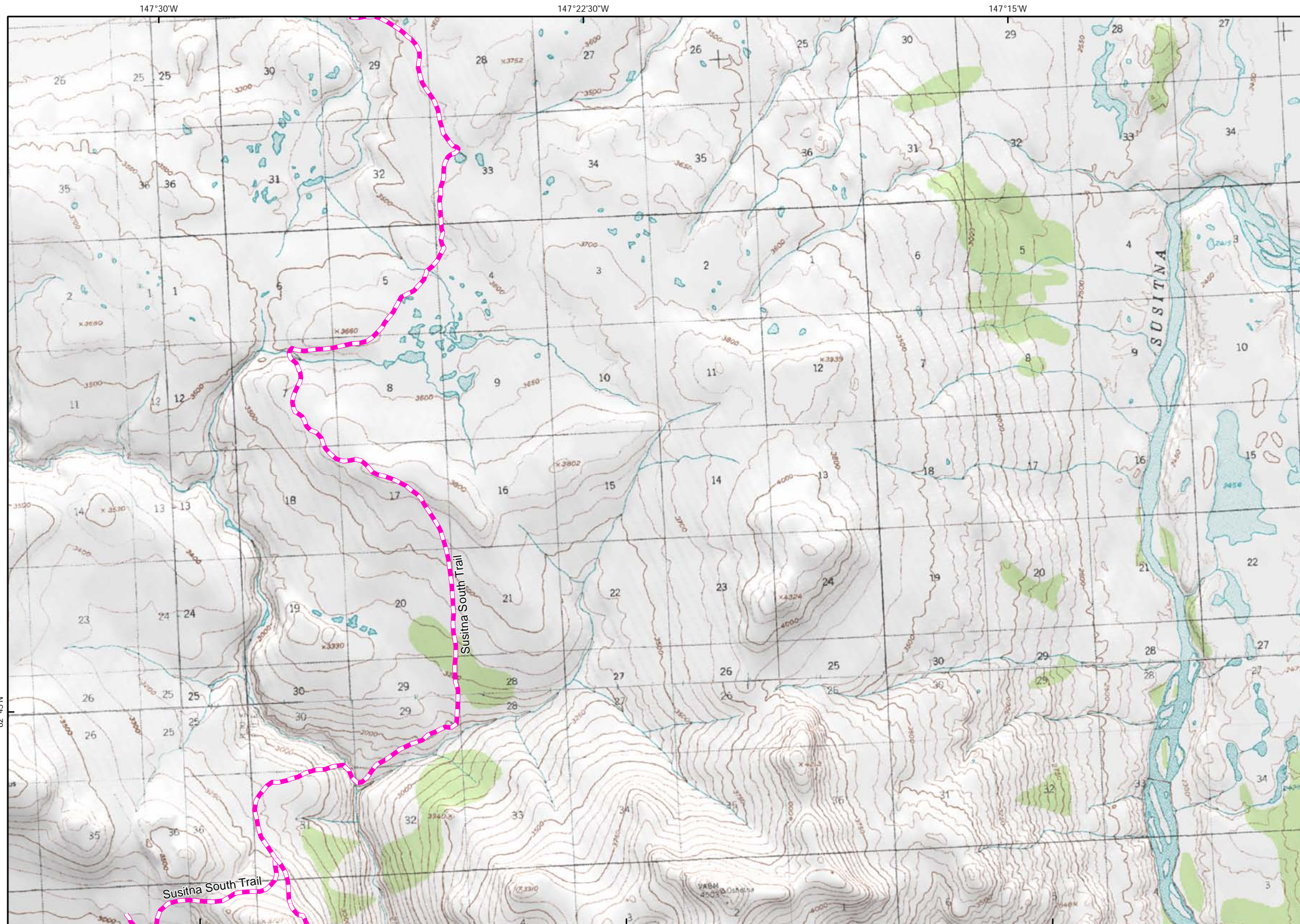
-  Proposed Watana Dam Site
-  Proposed Watana Reservoir
-  Preliminary Project Area
-  Denali State Park
-  Nelchina Public Use Area
-  Summer Trail
-  Winter Trail
-  Year Round Trail
-  Groomed Snow Cat Trail
-  Unconfirmed Trail & Route
-  RS 2477 Trail
-  CIRI 17b Trail Easments

Send additional trail data and revisions to tim.kramer@urs.com

Map 28















Projection: Alaska Albers NAD 1983
Date Created: 12/19/2012
Map Author: Kim Holmes, URS Alaska
File: REC_Trails_FieldMapSet_Detail_v2.mxd
Data Sources: See Map References



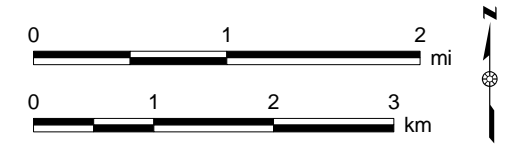
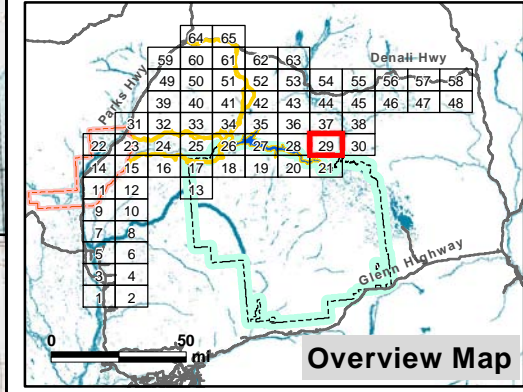
PRELIMINARY DRAFT
Trail Map Book

Legend

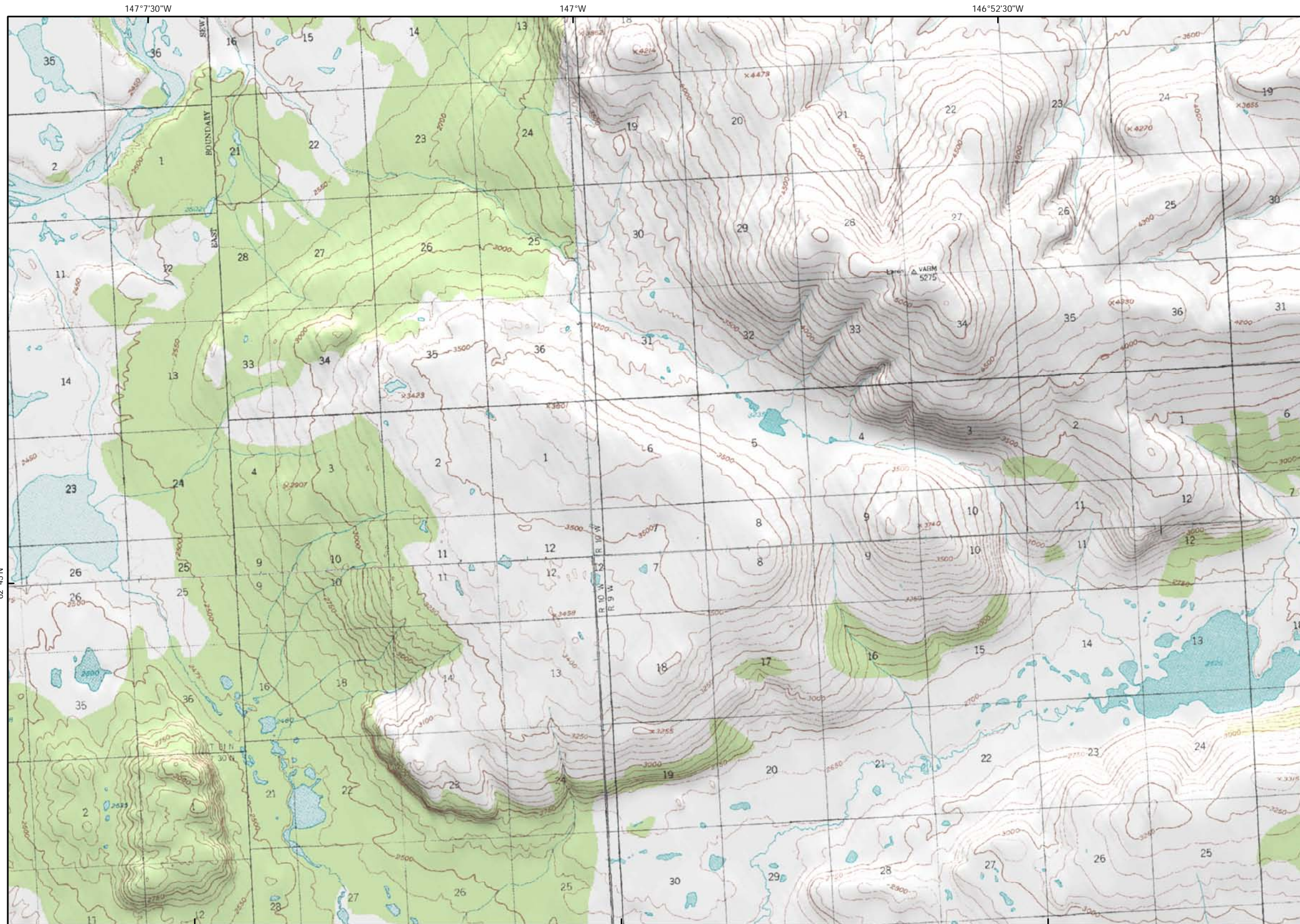
-  Proposed Watana Dam Site
-  Proposed Watana Reservoir
-  Preliminary Project Area
-  Denali State Park
-  Nelchina Public Use Area
-  Summer Trail
-  Winter Trail
-  Year Round Trail
-  Groomed Snow Cat Trail
-  Unconfirmed Trail & Route
-  RS 2477 Trail
-  CIRI 17b Trail Easements

Send additional trail data and revisions to tim.kramer@urs.com

Map 29



Projection: Alaska Albers NAD 1983
Date Created: 12/19/2012
Map Author: Kim Holmes, URS Alaska
File: REC_Trails_FieldMapSet_Detail_v2.mxd
Data Sources: See Map References



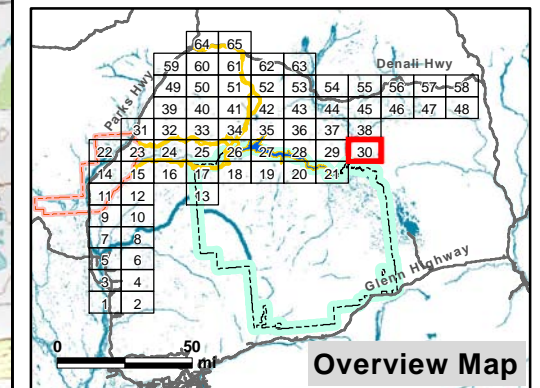
PRELIMINARY DRAFT
Trail Map Book

Legend

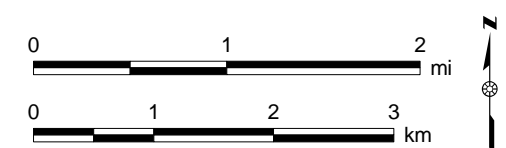
- Proposed Watana Dam Site
- Proposed Watana Reservoir
- Preliminary Project Area
- Denali State Park
- Nelchina Public Use Area
- Summer Trail
- Winter Trail
- Year Round Trail
- Groomed Snow Cat Trail
- Unconfirmed Trail & Route
- RS 2477 Trail
- CIRI 17b Trail Easements

Send additional trail data and revisions to tim.kramer@urs.com

Map 30



Overview Map

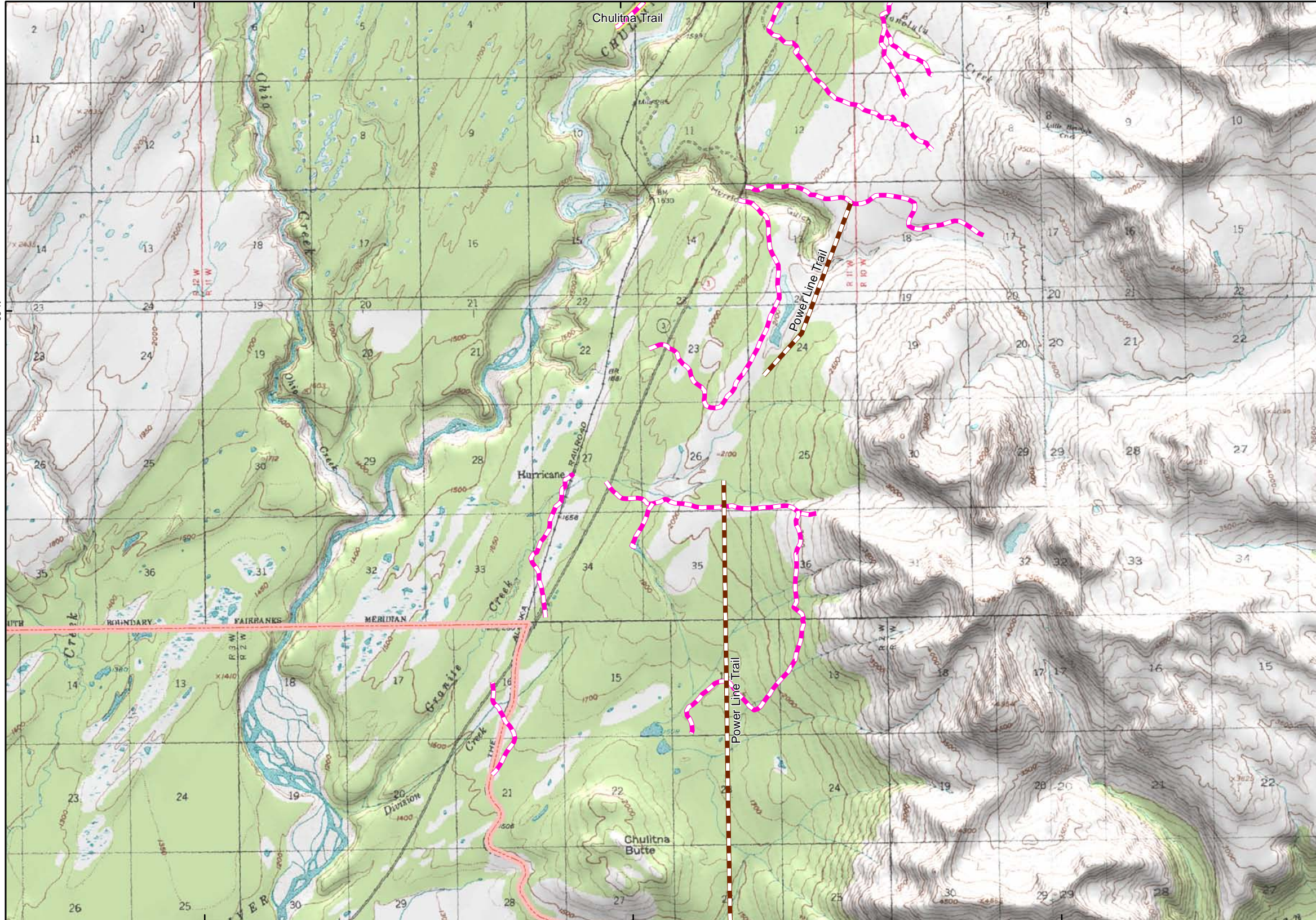


Projection: Alaska Albers NAD 1983
Date Created: 12/19/2012
Map Author: Kim Holmes, URS Alaska
File: REC_Trails_FieldMapSet_Detail_v2.mxd
Data Sources: See Map References

149°45'W













149°37'30"W

149°30'W



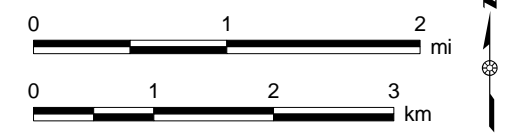
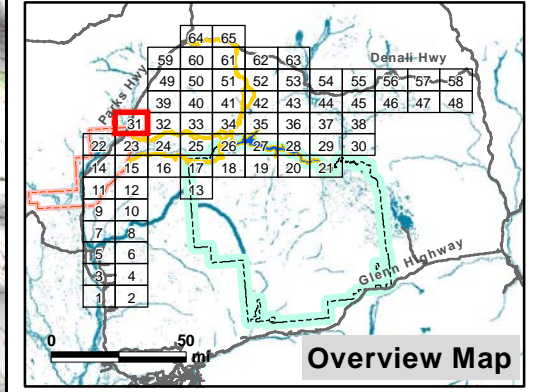
PRELIMINARY DRAFT
Trail Map Book

Legend

-  Proposed Watana Dam Site
-  Proposed Watana Reservoir
-  Preliminary Project Area
-  Denali State Park
-  Nelchina Public Use Area
-  Summer Trail
-  Winter Trail
-  Year Round Trail
-  Groomed Snow Cat Trail
-  Unconfirmed Trail & Route
-  RS 2477 Trail
-  CIRI 17b Trail Easments

Send additional trail data and revisions to tim.kramer@urs.com

Map 31



Projection: Alaska Albers NAD 1983
Date Created: 12/19/2012
Map Author: Kim Holmes, URS Alaska
File: REC_Trails_FieldMapSet_Detail_v2.mxd
Data Sources: See Map References

149°45'W


149°37'30"W

149°30'W

149°22'30"W













149°15'W

149°7'30"W



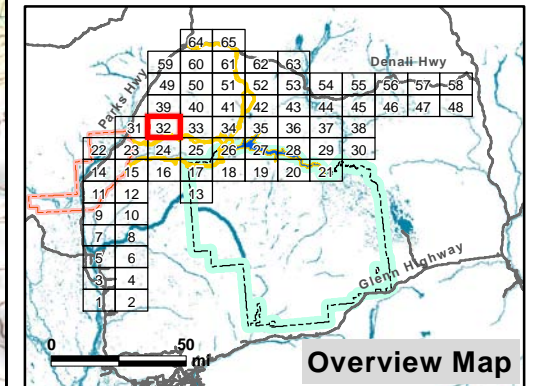
PRELIMINARY DRAFT
Trail Map Book

Legend

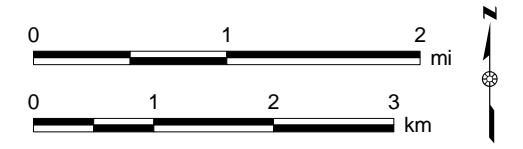
-  Proposed Watana Dam Site
-  Proposed Watana Reservoir
-  Preliminary Project Area
-  Denali State Park
-  Nelchina Public Use Area
-  Summer Trail
-  Winter Trail
-  Year Round Trail
-  Groomed Snow Cat Trail
-  Unconfirmed Trail & Route
-  RS 2477 Trail
-  CIRI 17b Trail Easments

Send additional trail data and revisions to tim.kramer@urs.com

Map 32



Overview Map

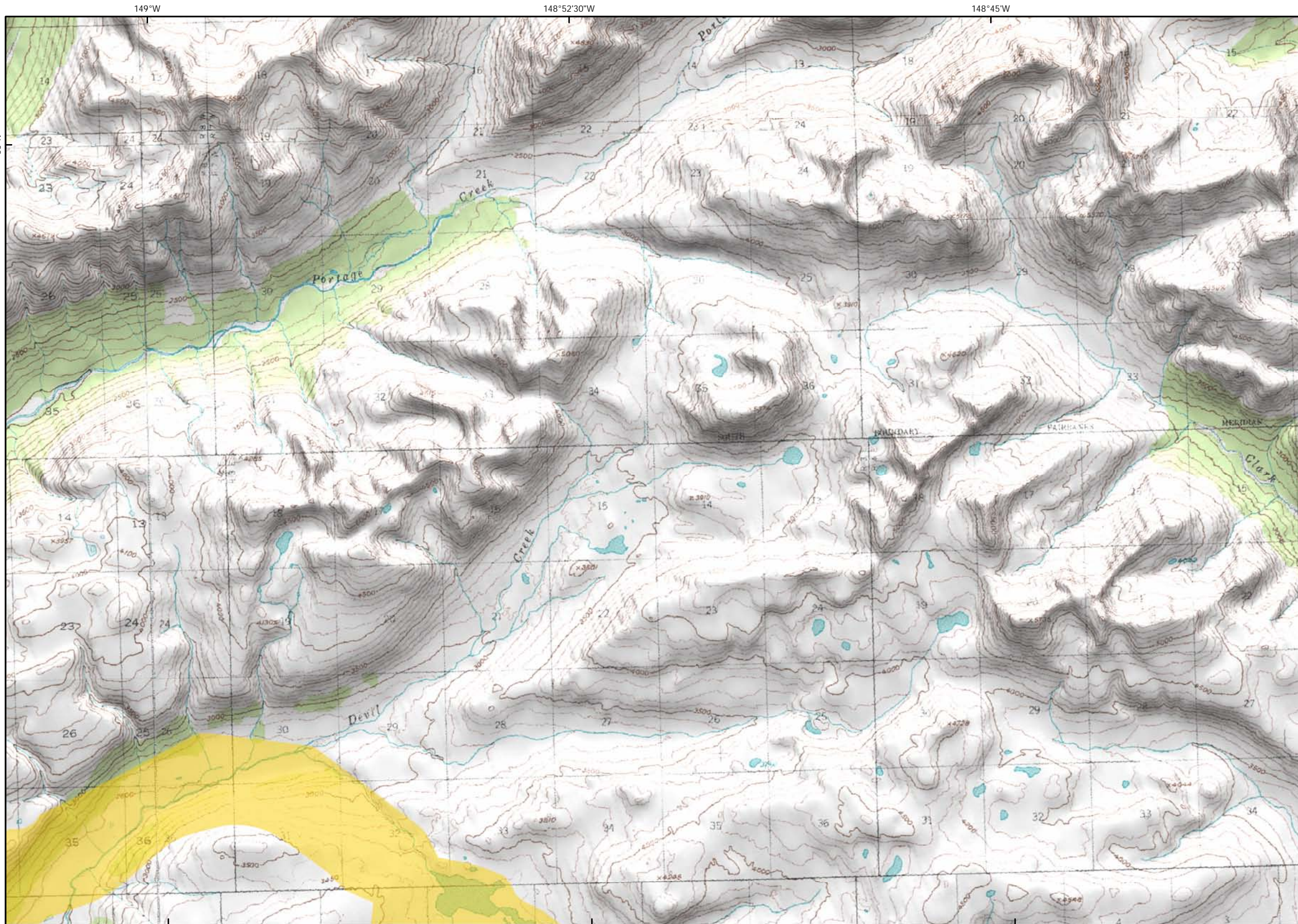


Projection: Alaska Albers NAD 1983
Date Created: 12/19/2012
Map Author: Kim Holmes, URS Alaska
File: REC_Trails_FieldMapSet_Detail_v2.mxd
Data Sources: See Map References

149°22'30"W













149°15'W

149°7'30"W



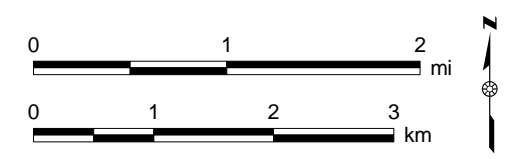
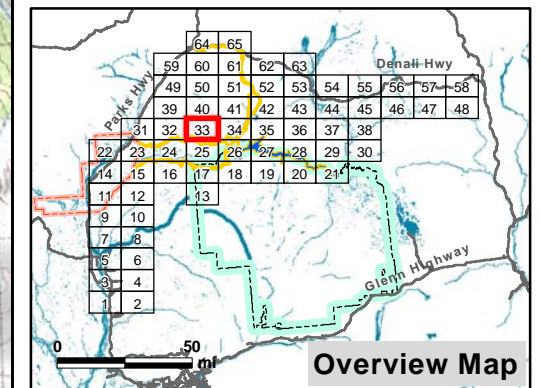
PRELIMINARY DRAFT
Trail Map Book

Legend

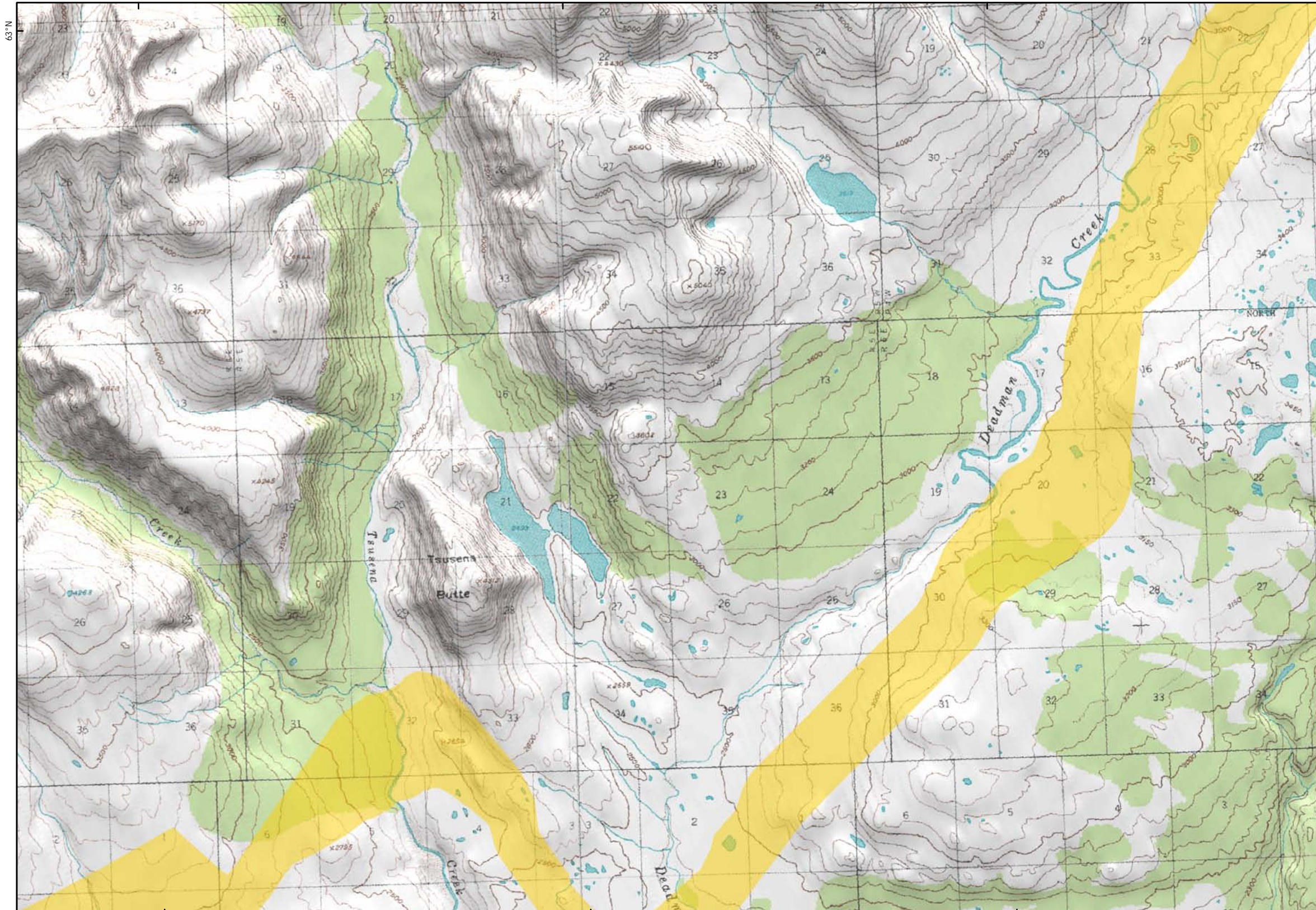
-  Proposed Watana Dam Site
-  Proposed Watana Reservoir
-  Preliminary Project Area
-  Denali State Park
-  Nelchina Public Use Area
-  Summer Trail
-  Winter Trail
-  Year Round Trail
-  Groomed Snow Cat Trail
-  Unconfirmed Trail & Route
-  RS 2477 Trail
-  CIRI 17b Trail Easments

Send additional trail data and revisions to tim.kramer@urs.com

Map 33















Projection: Alaska Albers NAD 1983
Date Created: 12/19/2012
Map Author: Kim Holmes, URS Alaska
File: REC_Trails_FieldMapSet_Detail_v2.mxd
Data Sources: See Map References



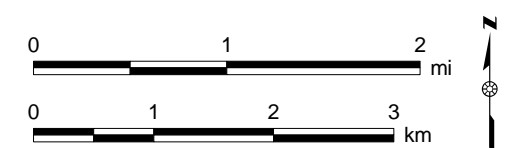
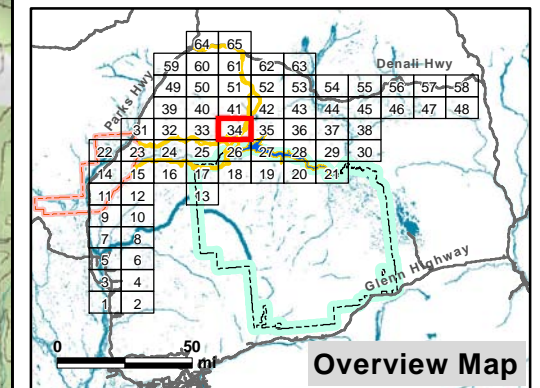
PRELIMINARY DRAFT
Trail Map Book

Legend

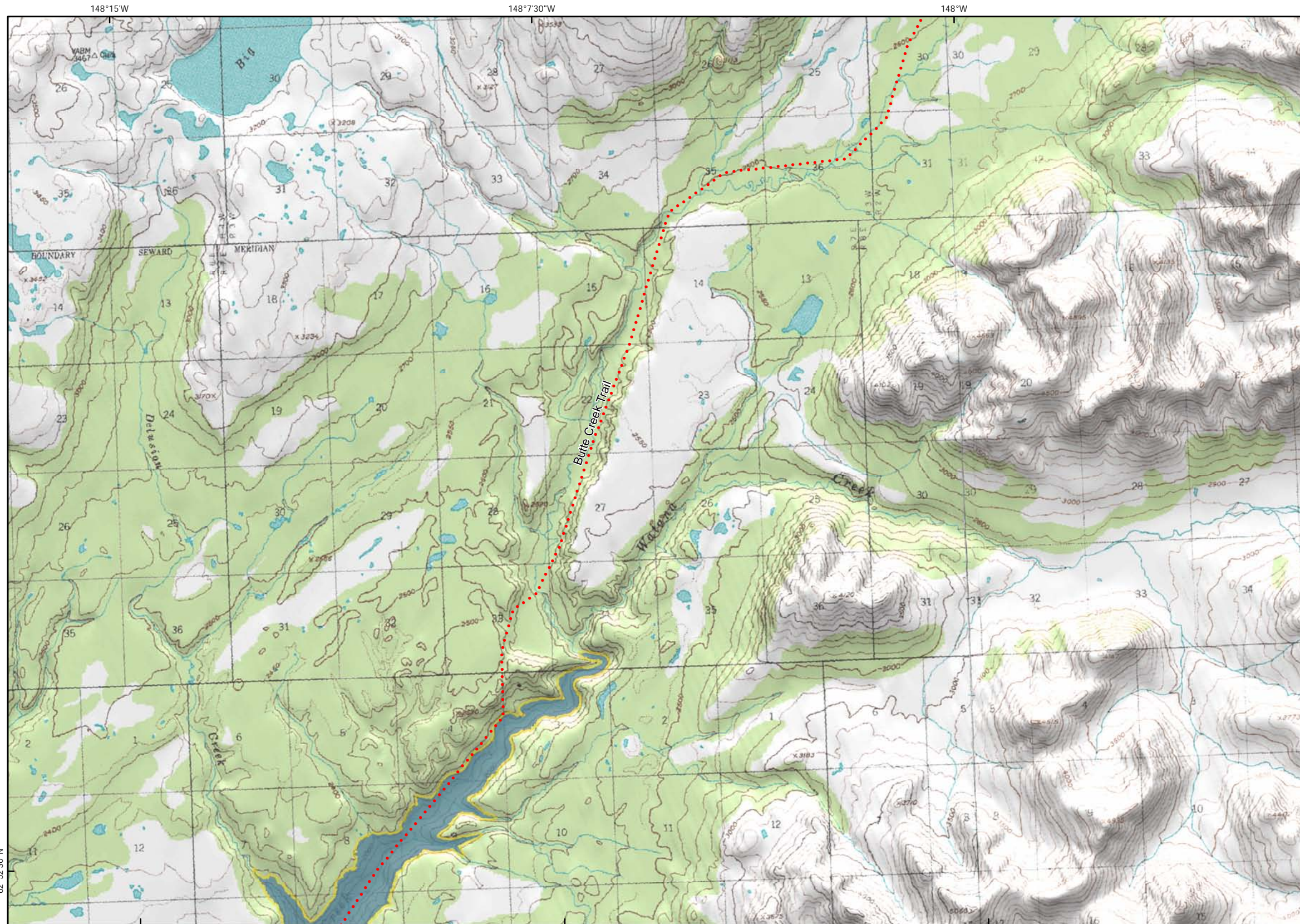
-  Proposed Watana Dam Site
-  Proposed Watana Reservoir
-  Preliminary Project Area
-  Denali State Park
-  Nelchina Public Use Area
-  Summer Trail
-  Winter Trail
-  Year Round Trail
-  Groomed Snow Cat Trail
-  Unconfirmed Trail & Route
-  RS 2477 Trail
-  CIRI 17b Trail Easments

Send additional trail data and revisions to tim.kramer@urs.com

Map 34















Projection: Alaska Albers NAD 1983
Date Created: 12/19/2012
Map Author: Kim Holmes, URS Alaska
File: REC_Trails_FieldMapSet_Detail_v2.mxd
Data Sources: See Map References



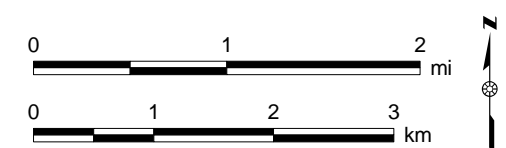
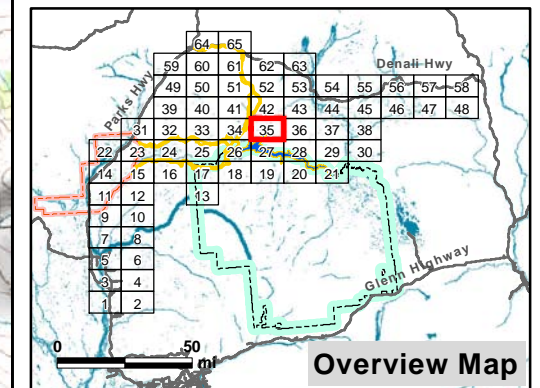
PRELIMINARY DRAFT
Trail Map Book

Legend

-  Proposed Watana Dam Site
-  Proposed Watana Reservoir
-  Preliminary Project Area
-  Denali State Park
-  Nelchina Public Use Area
-  Summer Trail
-  Winter Trail
-  Year Round Trail
-  Groomed Snow Cat Trail
-  Unconfirmed Trail & Route
-  RS 2477 Trail
-  CIRI 17b Trail Easments

Send additional trail data and revisions to tim.kramer@urs.com

Map 35



Projection: Alaska Albers NAD 1983
 Date Created: 12/19/2012
 Map Author: Kim Holmes, URS Alaska
 File: REC_Trails_FieldMapSet_Detail_v2.mxd
 Data Sources: See Map References

Map 34 W

Map 36 E



Map 35 W

Map 37 E

62°52'30"N



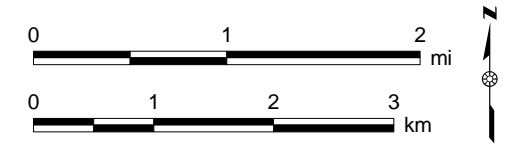
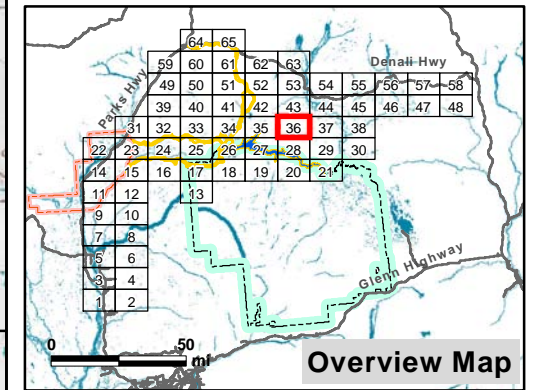
PRELIMINARY DRAFT
Trail Map Book

Legend

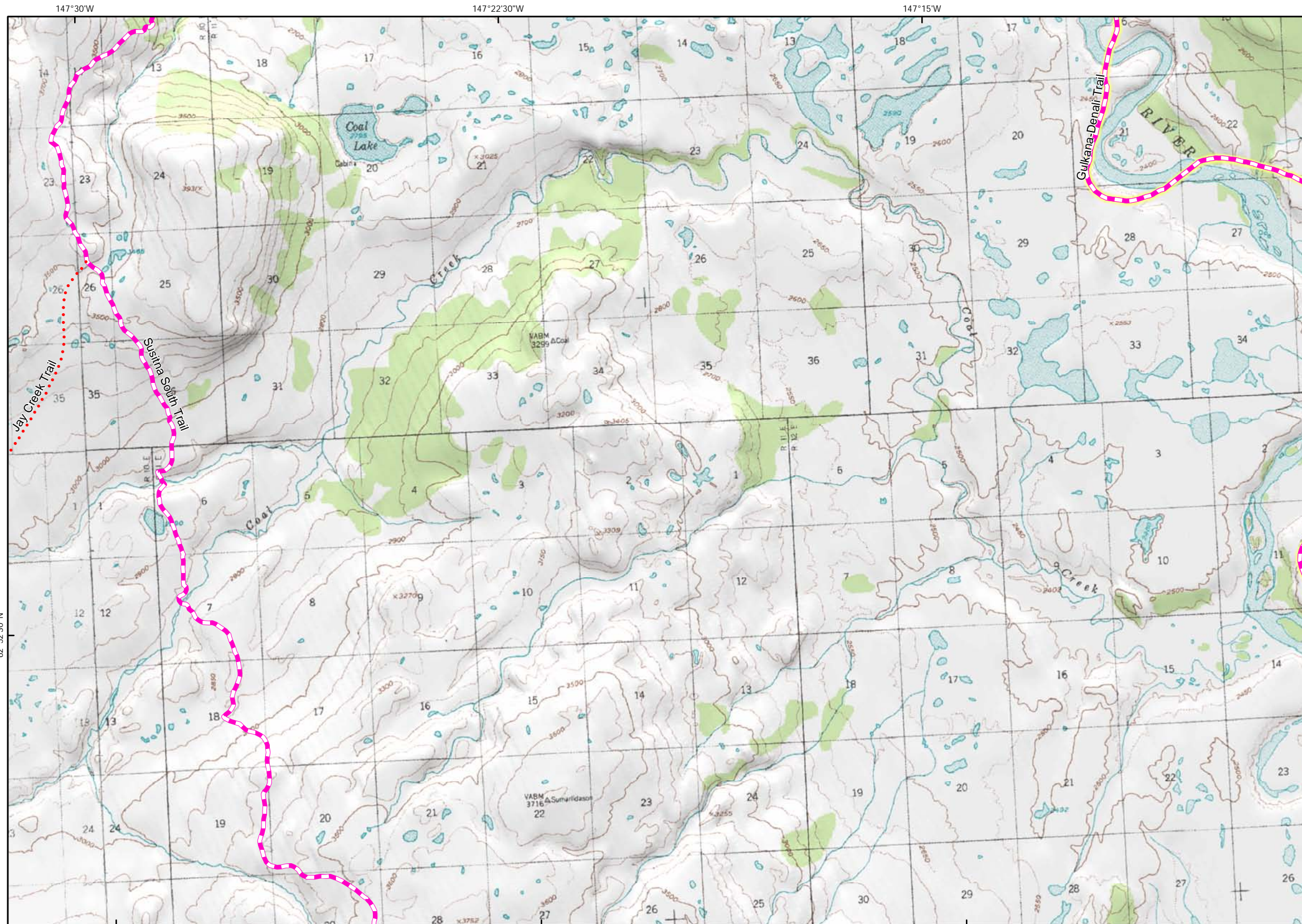
- Proposed Watana Dam Site
- Proposed Watana Reservoir
- Preliminary Project Area
- Denali State Park
- Nelchina Public Use Area
- Summer Trail
- Winter Trail
- Year Round Trail
- Groomed Snow Cat Trail
- Unconfirmed Trail & Route
- RS 2477 Trail
- CIRI 17b Trail Easements

Send additional trail data and revisions to tim.kramer@urs.com

Map 36



Projection: Alaska Albers NAD 1983
 Date Created: 12/19/2012
 Map Author: Kim Holmes, URS Alaska
 File: REC_Trails_FieldMapSet_Detail_v2.mxd
 Data Sources: See Map References



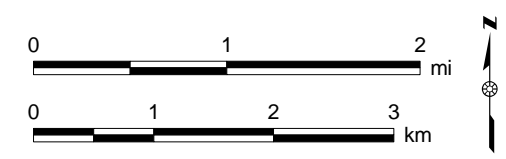
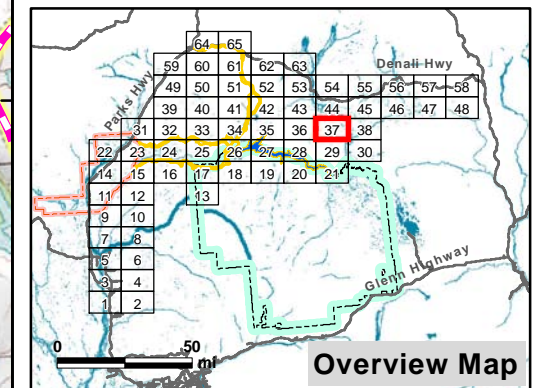
PRELIMINARY DRAFT
Trail Map Book

Legend

- Proposed Watana Dam Site
- Proposed Watana Reservoir
- Preliminary Project Area
- Denali State Park
- Nelchina Public Use Area
- Summer Trail
- Winter Trail
- Year Round Trail
- Groomed Snow Cat Trail
- Unconfirmed Trail & Route
- RS 2477 Trail
- CIRI 17b Trail Easments

Send additional trail data and revisions to tim.kramer@urs.com

Map 37















Projection: Alaska Albers NAD 1983
 Date Created: 12/19/2012
 Map Author: Kim Holmes, URS Alaska
 File: REC_Trails_FieldMapSet_Detail_v2.mxd
 Data Sources: See Map References



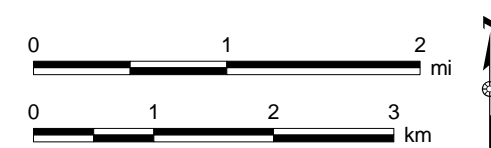
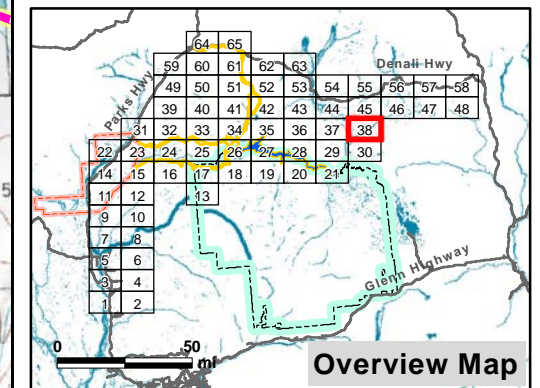
PRELIMINARY DRAFT Trail Map Book

Legend

-  Proposed Watana Dam Site
-  Proposed Watana Reservoir
-  Preliminary Project Area
-  Denali State Park
-  Nelchina Public Use Area
-  Summer Trail
-  Winter Trail
-  Year Round Trail
-  Groomed Snow Cat Trail
-  Unconfirmed Trail & Route
-  RS 2477 Trail
-  CIRI 17b Trail Easments

Send additional trail data and revisions to tim.kramer@urs.com

Map 38



Projection: Alaska Albers NAD 1983
 Date Created: 12/19/2012
 Map Author: Kim Holmes, URS Alaska
 File: REC_Trails_FieldMapSet_Detail_v2.mxd
 Data Sources: See Map References



149°22'30"W

149°15'W

149°7'30"W













63°7'30"N

Map N/A



PRELIMINARY DRAFT Trail Map Book

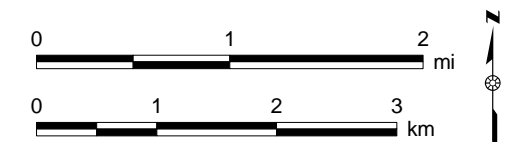
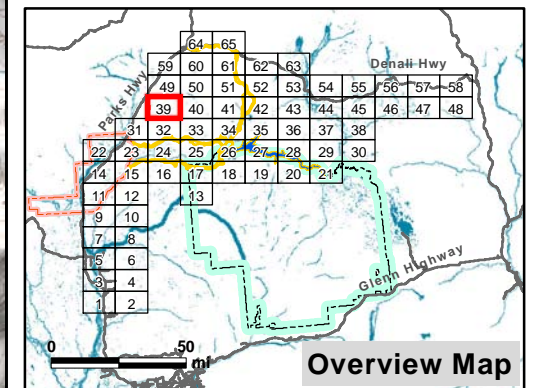
Legend

-  Proposed Watana Dam Site
-  Proposed Watana Reservoir
-  Preliminary Project Area
-  Denali State Park
-  Nelchina Public Use Area
-  Summer Trail
-  Winter Trail
-  Year Round Trail
-  Groomed Snow Cat Trail
-  Unconfirmed Trail & Route
-  RS 2477 Trail
-  CIRI 17b Trail Easments

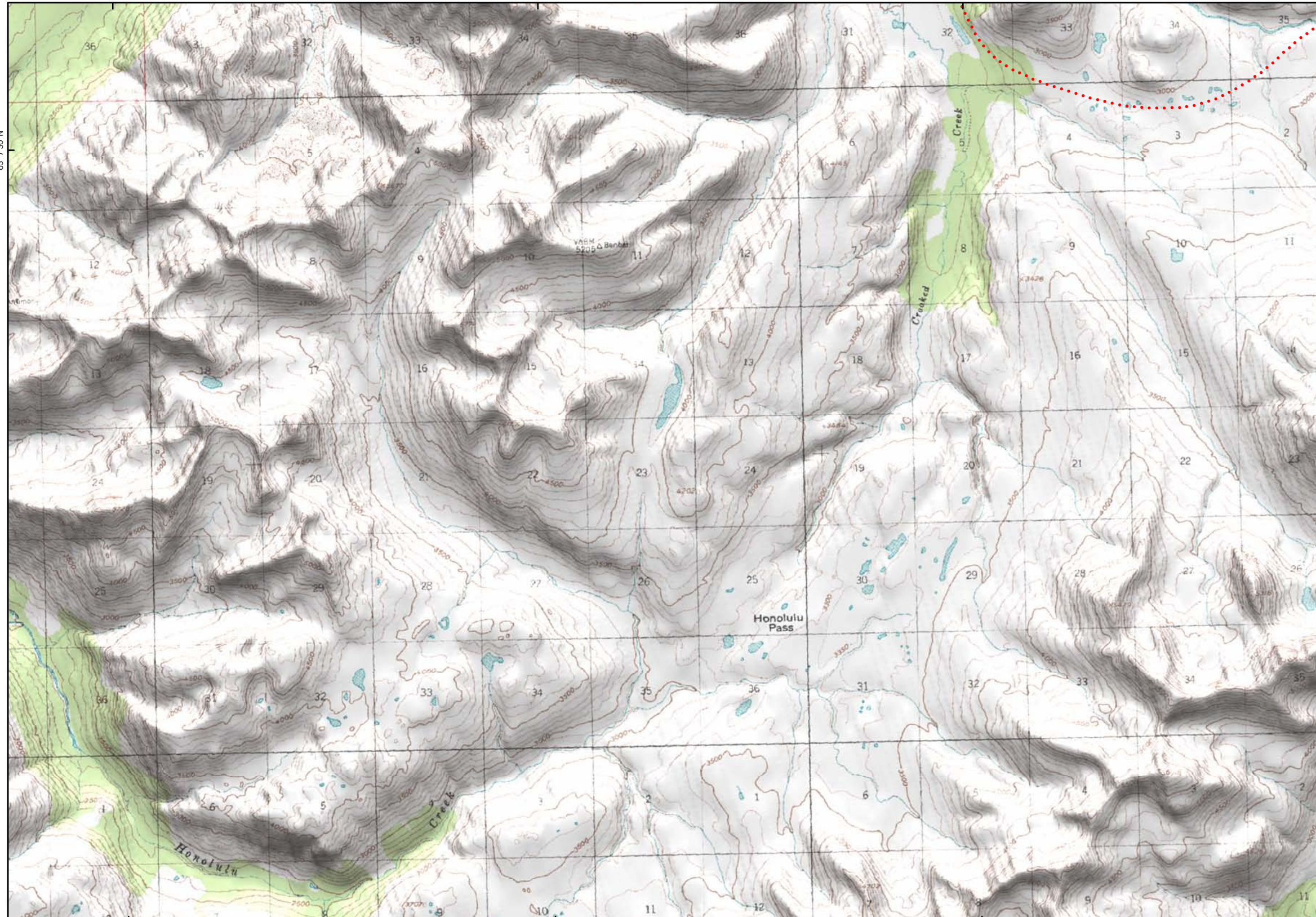
Map 40 E

Send additional trail data and revisions to tim.kramer@urs.com

Map 39




Projection: Alaska Albers NAD 1983
 Date Created: 12/19/2012
 Map Author: Kim Holmes, URS Alaska
 File: REC_Trails_FieldMapSet_Detail_v2.mxd
 Data Sources: See Map References



149°22'30"W













149°15'W

149°7'30"W



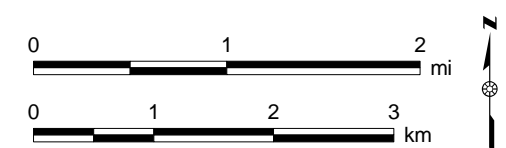
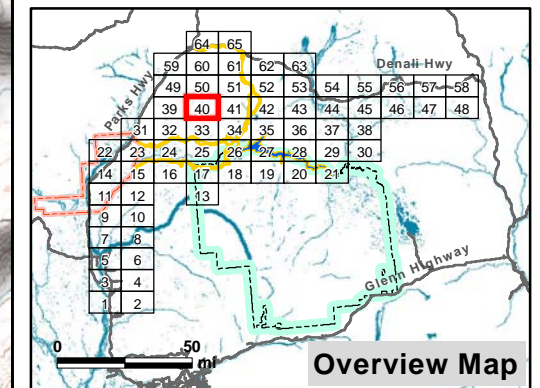
PRELIMINARY DRAFT
Trail Map Book

Legend


-  Proposed Watana Dam Site
-  Proposed Watana Reservoir
-  Preliminary Project Area
-  Denali State Park
-  Nelchina Public Use Area
-  Summer Trail
-  Winter Trail
-  Year Round Trail
-  Groomed Snow Cat Trail
-  Unconfirmed Trail & Route
-  RS 2477 Trail
-  CIRI 17b Trail Easments

Send additional trail data and revisions to tim.kramer@urs.com

Map 40















Projection: Alaska Albers NAD 1983
Date Created: 12/19/2012
Map Author: Kim Holmes, URS Alaska
File: REC_Trails_FieldMapSet_Detail_v2.mxd
Data Sources: See Map References



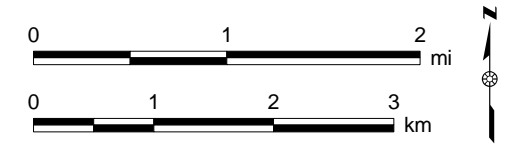
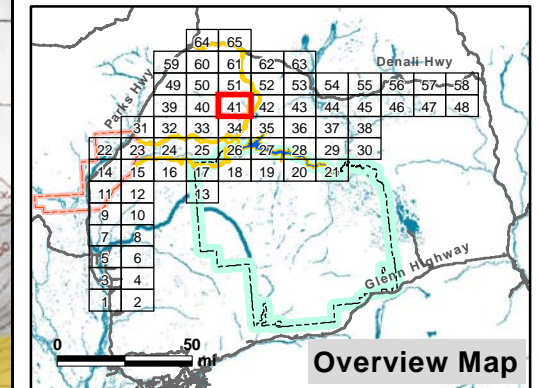
PRELIMINARY DRAFT
Trail Map Book

Legend

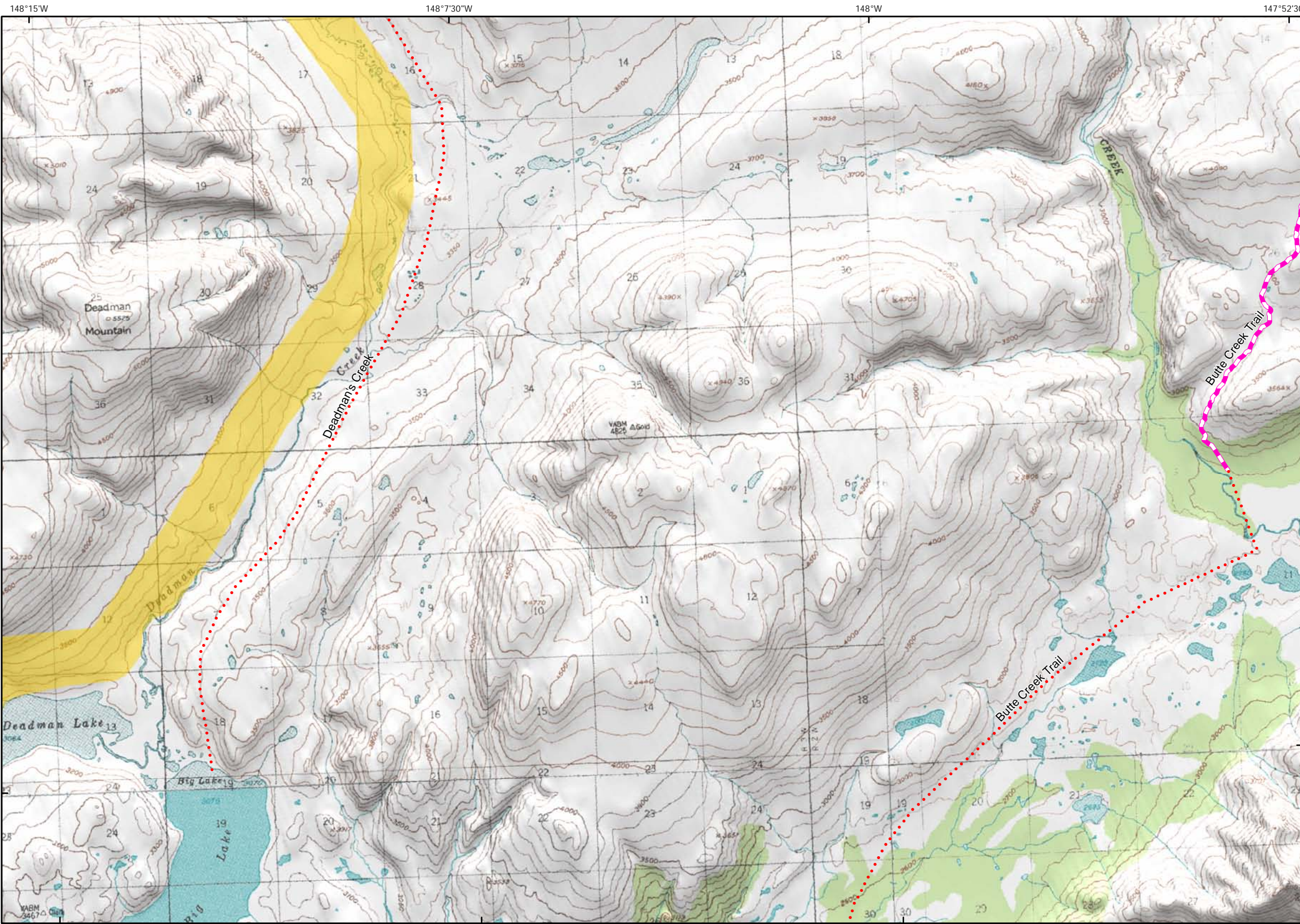
-  Proposed Watana Dam Site
-  Proposed Watana Reservoir
-  Preliminary Project Area
-  Denali State Park
-  Nelchina Public Use Area
-  Summer Trail
-  Winter Trail
-  Year Round Trail
-  Groomed Snow Cat Trail
-  Unconfirmed Trail & Route
-  RS 2477 Trail
-  CIRI 17b Trail Easments

Send additional trail data and revisions to tim.kramer@urs.com

Map 41



Projection: Alaska Albers NAD 1983
Date Created: 12/19/2012
Map Author: Kim Holmes, URS Alaska
File: REC_Trails_FieldMapSet_Detail_v2.mxd
Data Sources: See Map References



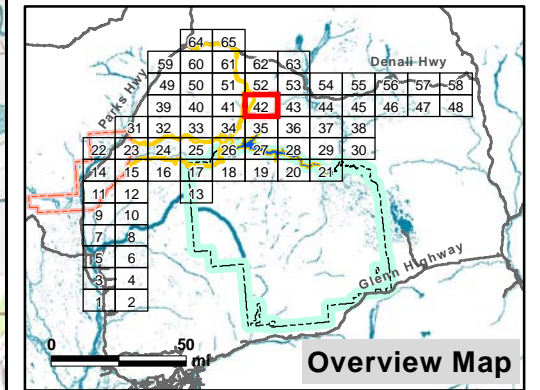
PRELIMINARY DRAFT
Trail Map Book

Legend

- Proposed Watana Dam Site
- Proposed Watana Reservoir
- Preliminary Project Area
- Denali State Park
- Nelchina Public Use Area
- Summer Trail
- Winter Trail
- Year Round Trail
- Groomed Snow Cat Trail
- Unconfirmed Trail & Route
- RS 2477 Trail
- CIRI 17b Trail Easments

Send additional trail data and revisions to tim.kramer@urs.com

Map 42



Projection: Alaska Albers NAD 1983
Date Created: 12/19/2012
Map Author: Kim Holmes, URS Alaska
File: REC_Trails_FieldMapSet_Detail_v2.mxd
Data Sources: See Map References