



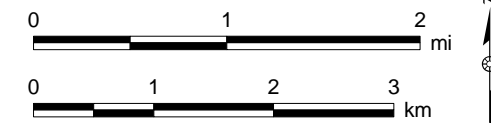
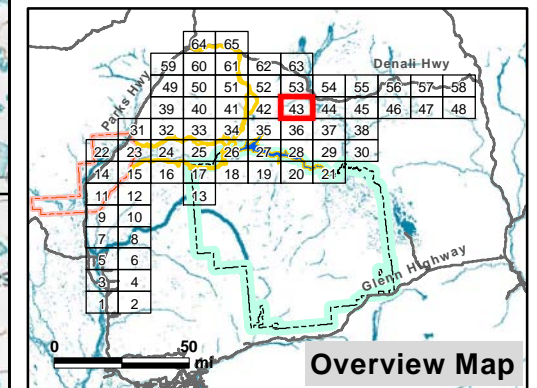
**PRELIMINARY DRAFT**  
**Trail Map Book**

**Legend**

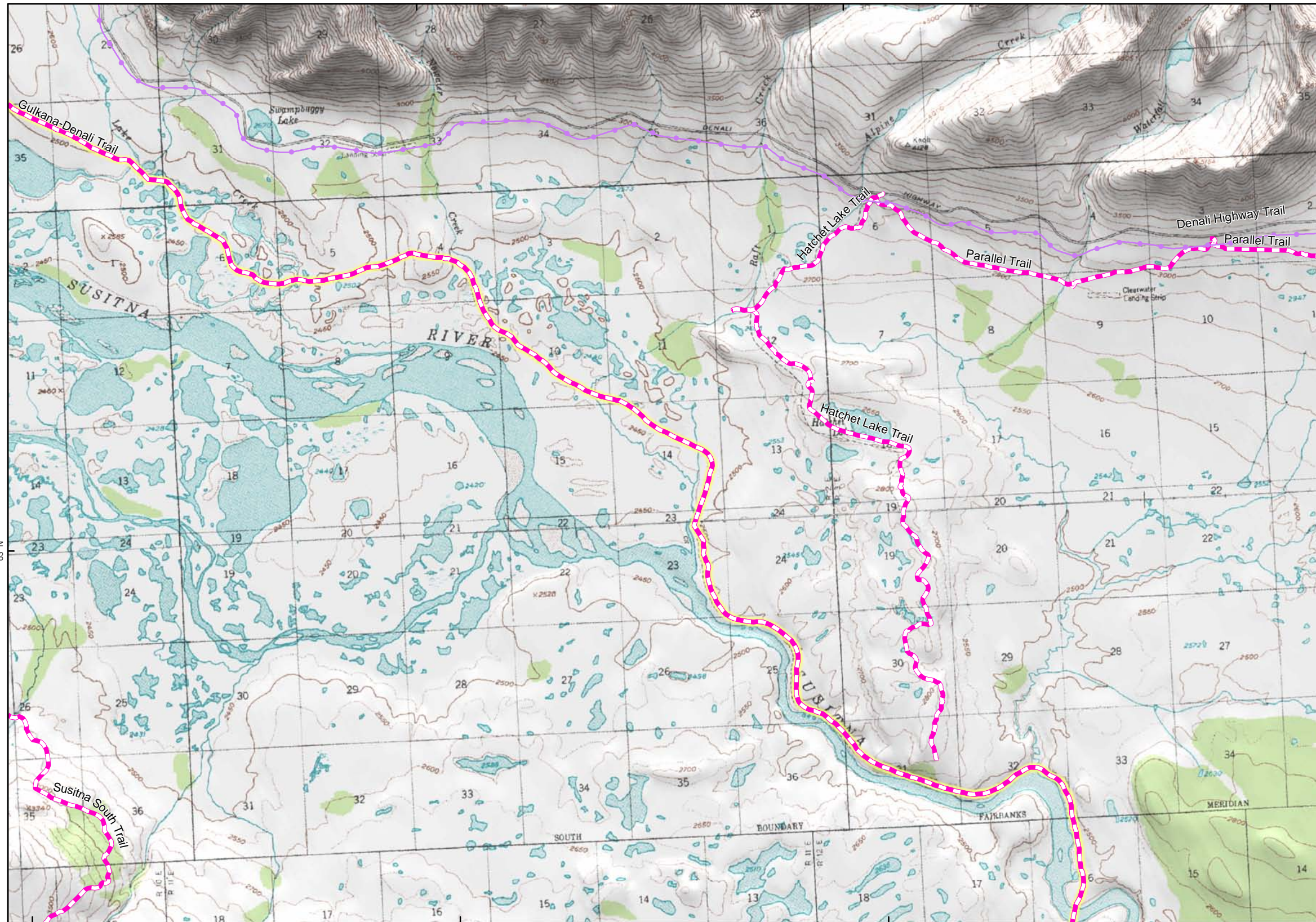
- Proposed Watana Dam Site
- Proposed Watana Reservoir
- Preliminary Project Area
- Denali State Park
- Nelchina Public Use Area
- Summer Trail
- Winter Trail
- Year Round Trail
- Groomed Snow Cat Trail
- Unconfirmed Trail & Route
- RS 2477 Trail
- CIRI 17b Trail Easments

Send additional trail data and revisions to [tim.kramer@urs.com](mailto:tim.kramer@urs.com)

**Map 43**



Projection: Alaska Albers NAD 1983  
Date Created: 12/19/2012  
Map Author: Kim Holmes, URS Alaska  
File: REC\_Trails\_FieldMapSet\_Detail\_v2.mxd  
Data Sources: See Map References



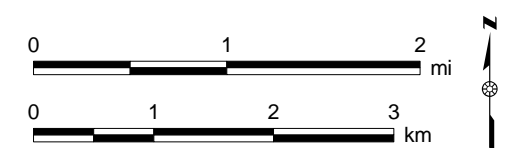
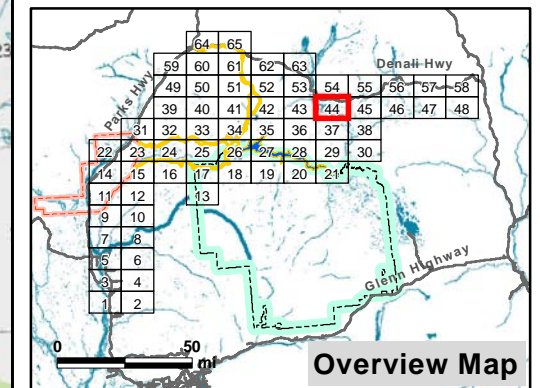
**PRELIMINARY DRAFT**  
**Trail Map Book**

**Legend**

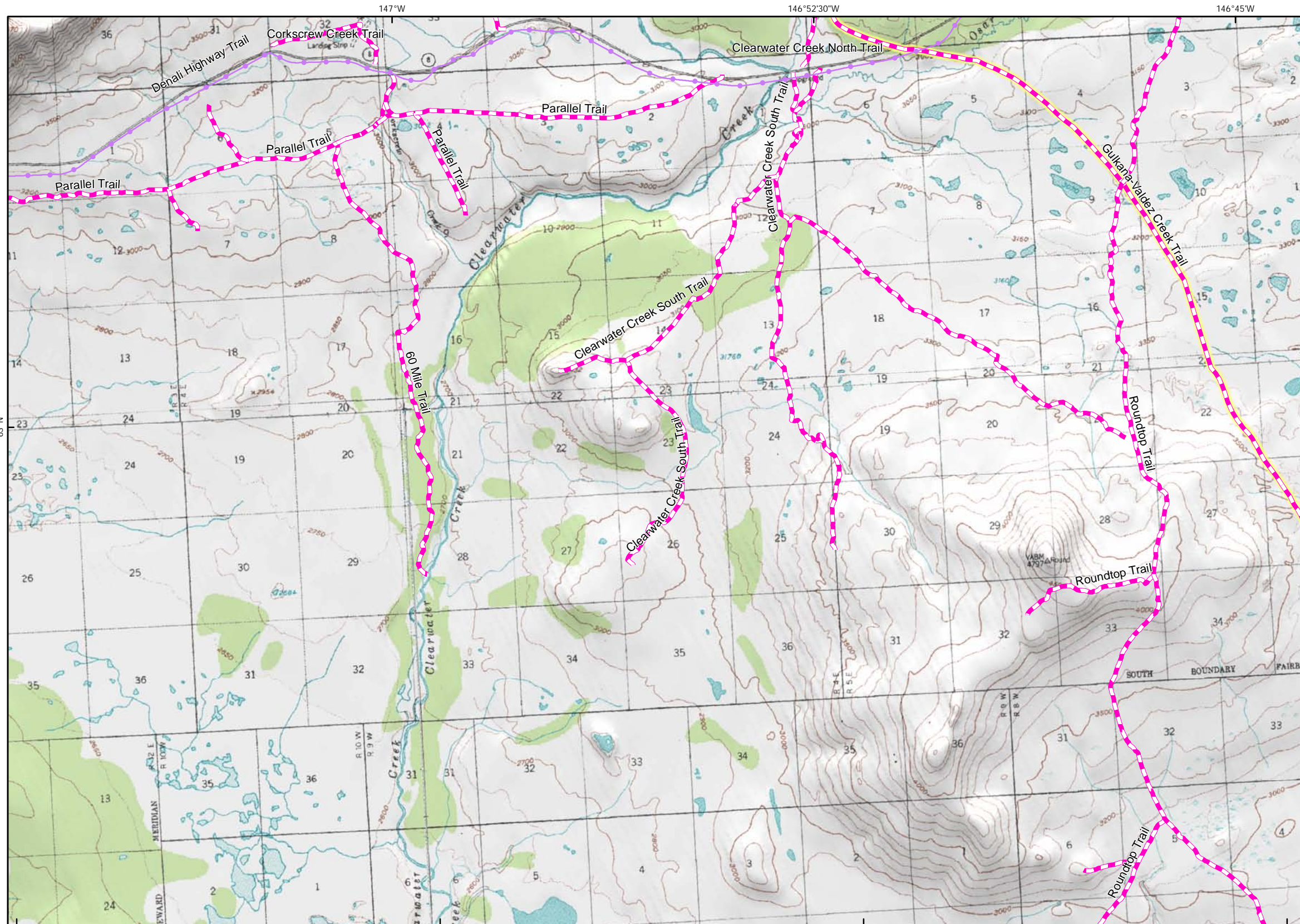
- Proposed Watana Dam Site
- Proposed Watana Reservoir
- Preliminary Project Area
- Denali State Park
- Nelchina Public Use Area
- Summer Trail
- Winter Trail
- Year Round Trail
- Groomed Snow Cat Trail
- Unconfirmed Trail & Route
- RS 2477 Trail
- CIRI 17b Trail Easements

Send additional trail data and revisions to [tim.kramer@urs.com](mailto:tim.kramer@urs.com)

**Map 44**














Projection: Alaska Albers NAD 1983  
Date Created: 12/19/2012  
Map Author: Kim Holmes, URS Alaska  
File: REC\_Trails\_FieldMapSet\_Detail\_v2.mxd  
Data Sources: See Map References



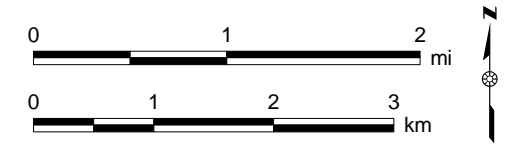
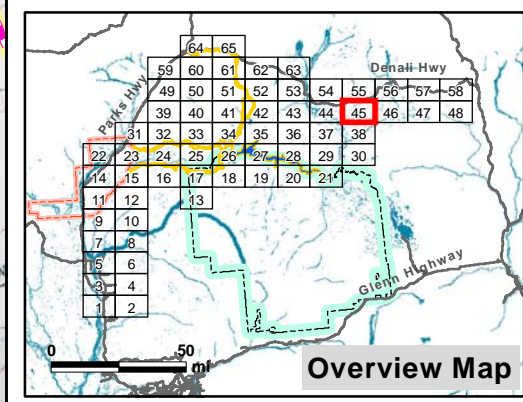
**PRELIMINARY DRAFT**  
**Trail Map Book**

**Legend**

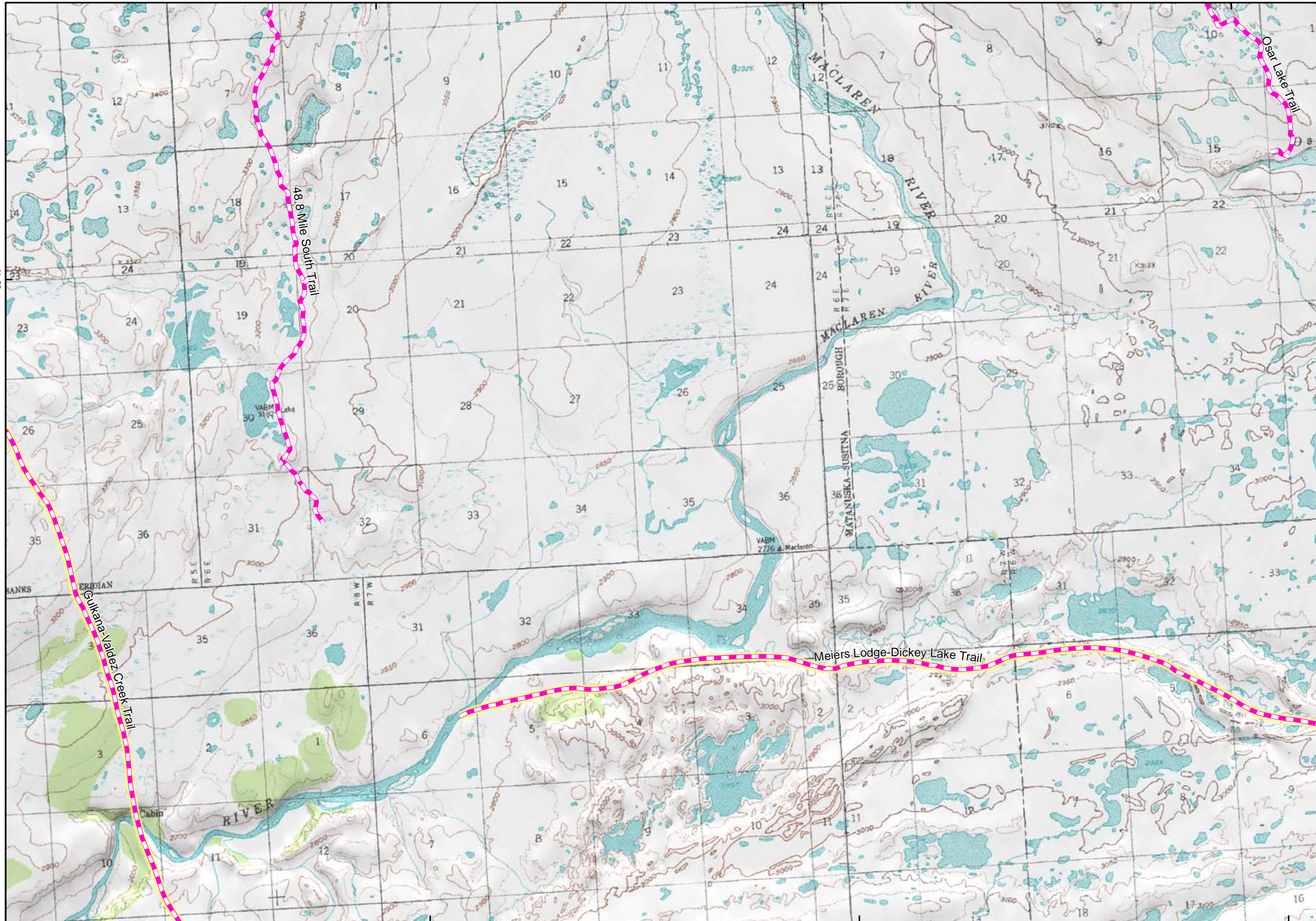
-  Proposed Watana Dam Site
-  Proposed Watana Reservoir
-  Preliminary Project Area
-  Denali State Park
-  Nelchina Public Use Area
-  Summer Trail
-  Winter Trail
-  Year Round Trail
-  Groomed Snow Cat Trail
-  Unconfirmed Trail & Route
-  RS 2477 Trail
-  CIRI 17b Trail Easements

Send additional trail data and revisions to [tim.kramer@urs.com](mailto:tim.kramer@urs.com)

**Map 45**



Projection: Alaska Albers NAD 1983  
Date Created: 12/19/2012  
Map Author: Kim Holmes, URS Alaska  
File: REC\_Trails\_FieldMapSet\_Detail\_v2.mxd  
Data Sources: See Map References



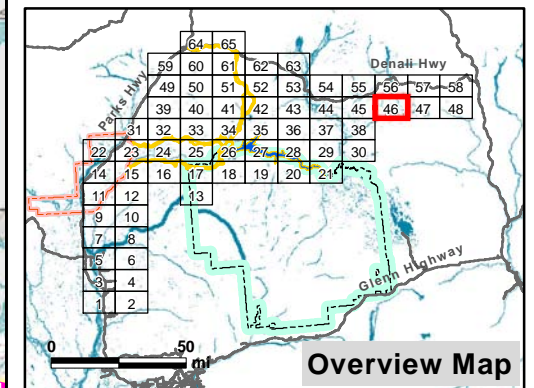
**PRELIMINARY DRAFT**  
**Trail Map Book**

**Legend**

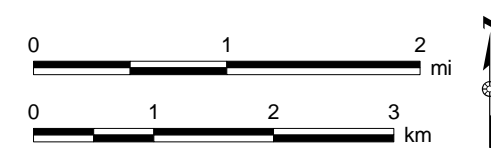
- Proposed Watana Dam Site
- Proposed Watana Reservoir
- Preliminary Project Area
- Denali State Park
- Nelchina Public Use Area
- Summer Trail
- Winter Trail
- Year Round Trail
- Groomed Snow Cat Trail
- Unconfirmed Trail & Route
- RS 2477 Trail
- CIRI 17b Trail Easments

Send additional trail data and revisions to [tim.kramer@urs.com](mailto:tim.kramer@urs.com)

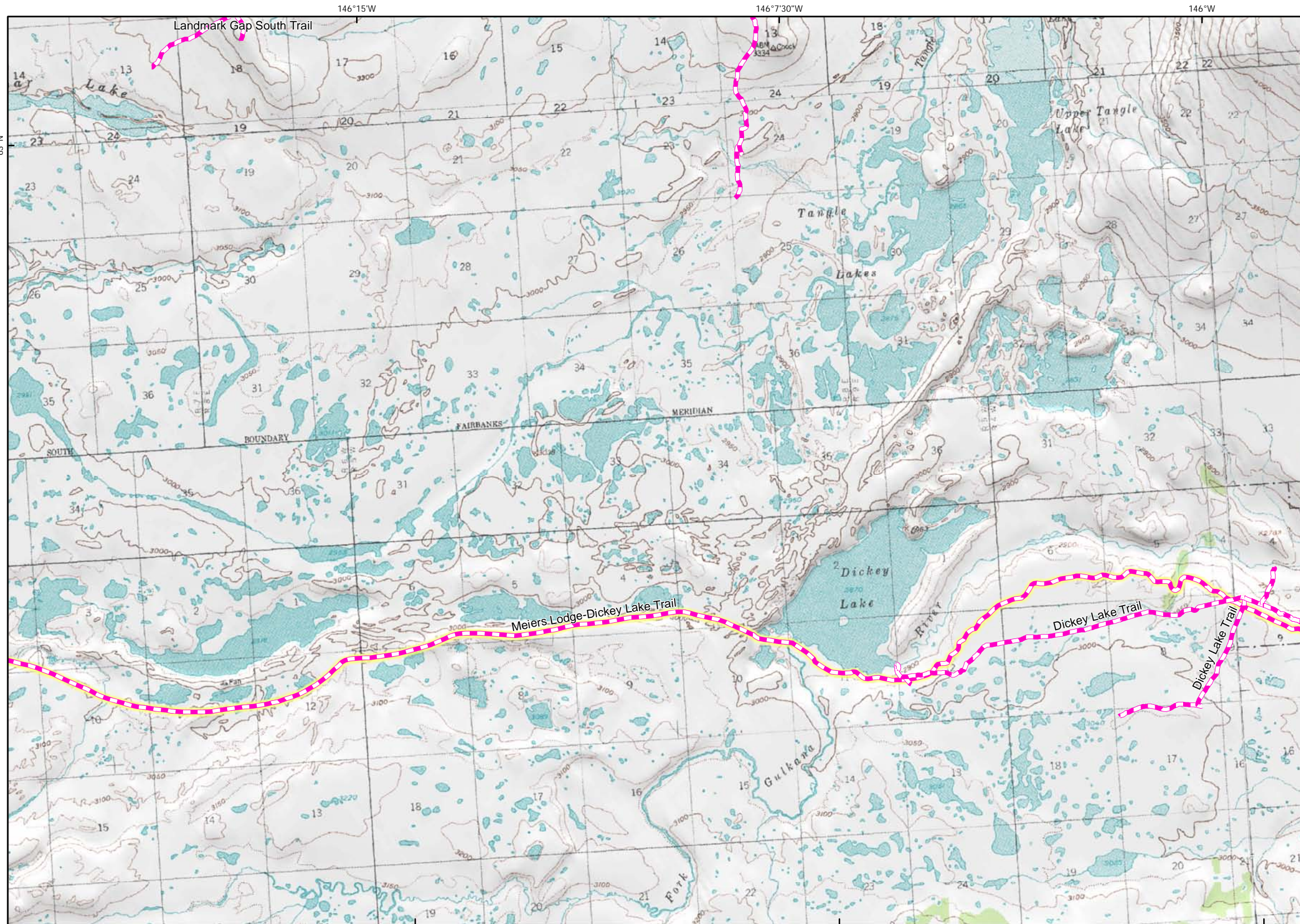
**Map 46**



**Overview Map**















Projection: Alaska Albers NAD 1983  
Date Created: 12/19/2012  
Map Author: Kim Holmes, URS Alaska  
File: REC\_Trails\_FieldMapSet\_Detail\_v2.mxd  
Data Sources: See Map References



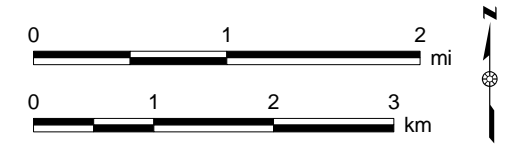
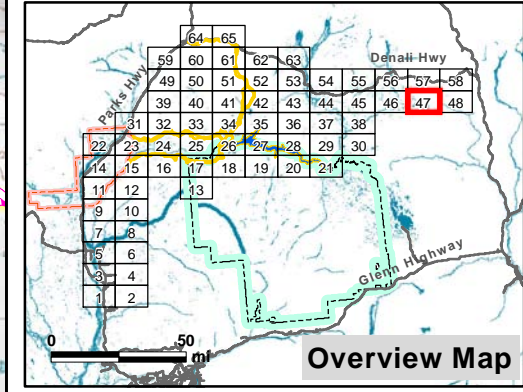
**PRELIMINARY DRAFT**  
**Trail Map Book**

**Legend**

-  Proposed Watana Dam Site
-  Proposed Watana Reservoir
-  Preliminary Project Area
-  Denali State Park
-  Nelchina Public Use Area
-  Summer Trail
-  Winter Trail
-  Year Round Trail
-  Groomed Snow Cat Trail
-  Unconfirmed Trail & Route
-  RS 2477 Trail
-  CIRI 17b Trail Easments

Send additional trail data and revisions to [tim.kramer@urs.com](mailto:tim.kramer@urs.com)

**Map 47**

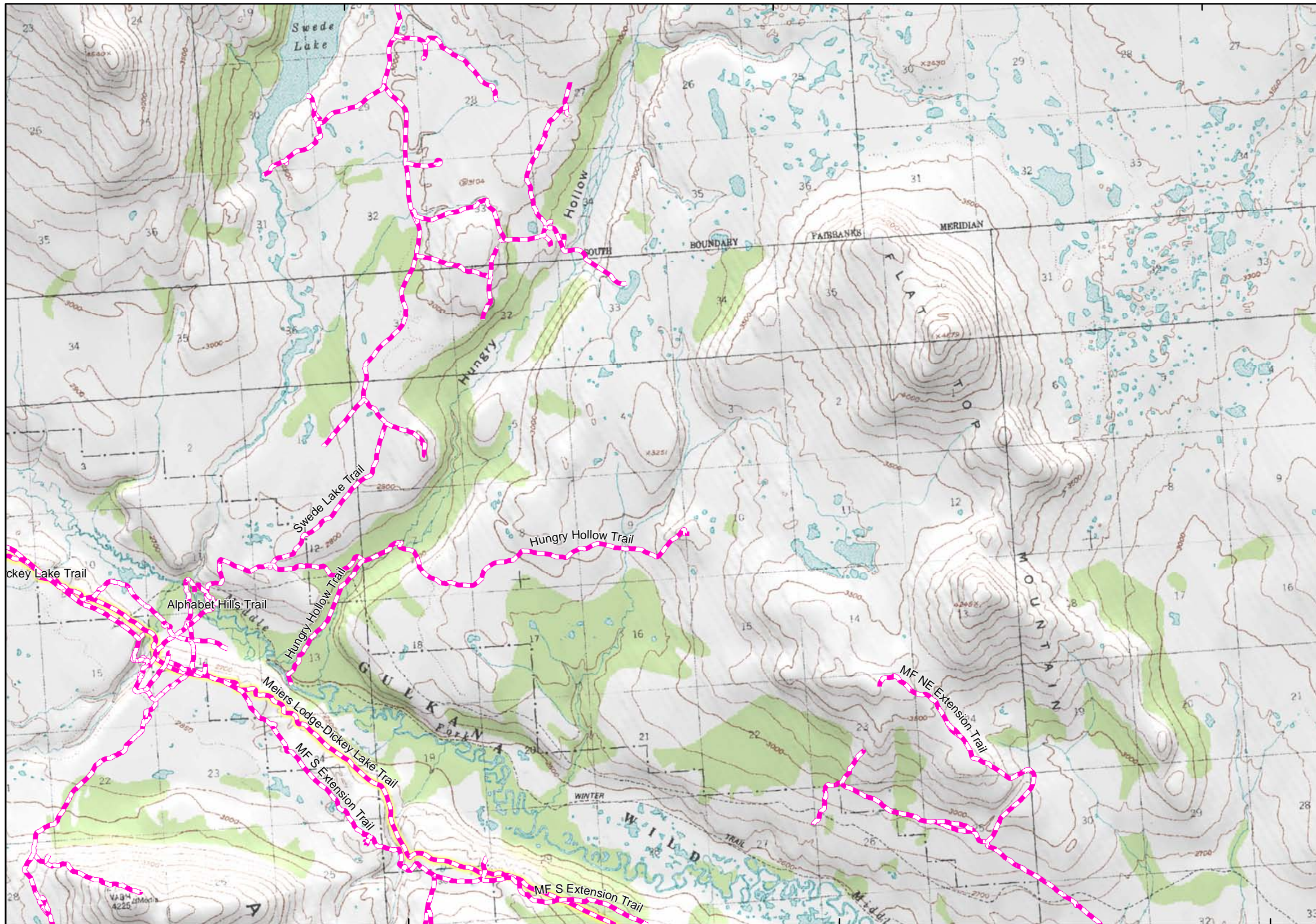


Projection: Alaska Albers NAD 1983  
Date Created: 12/19/2012  
Map Author: Kim Holmes, URS Alaska  
File: REC\_Trails\_FieldMapSet\_Detail\_v2.mxd  
Data Sources: See Map References

145°52'30"W

145°45'W

145°37'30"W



Map 47 W

Map N/A



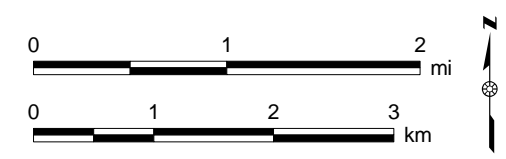
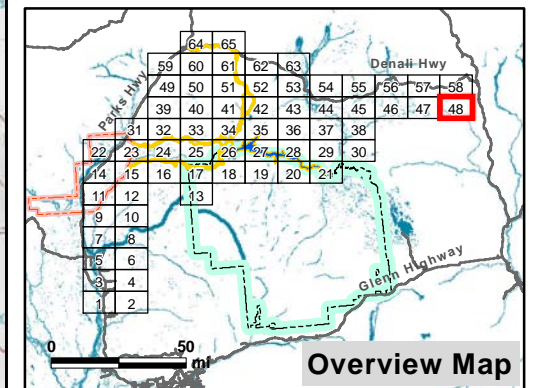
**PRELIMINARY DRAFT**  
**Trail Map Book**

**Legend**

- Proposed Watana Dam Site
- Proposed Watana Reservoir
- Preliminary Project Area
- Denali State Park
- Nelchina Public Use Area
- Summer Trail
- Winter Trail
- Year Round Trail
- Groomed Snow Cat Trail
- Unconfirmed Trail & Route
- RS 2477 Trail
- CIRI 17b Trail Easements

Send additional trail data and revisions to [tim.kramer@urs.com](mailto:tim.kramer@urs.com)

**Map 48**



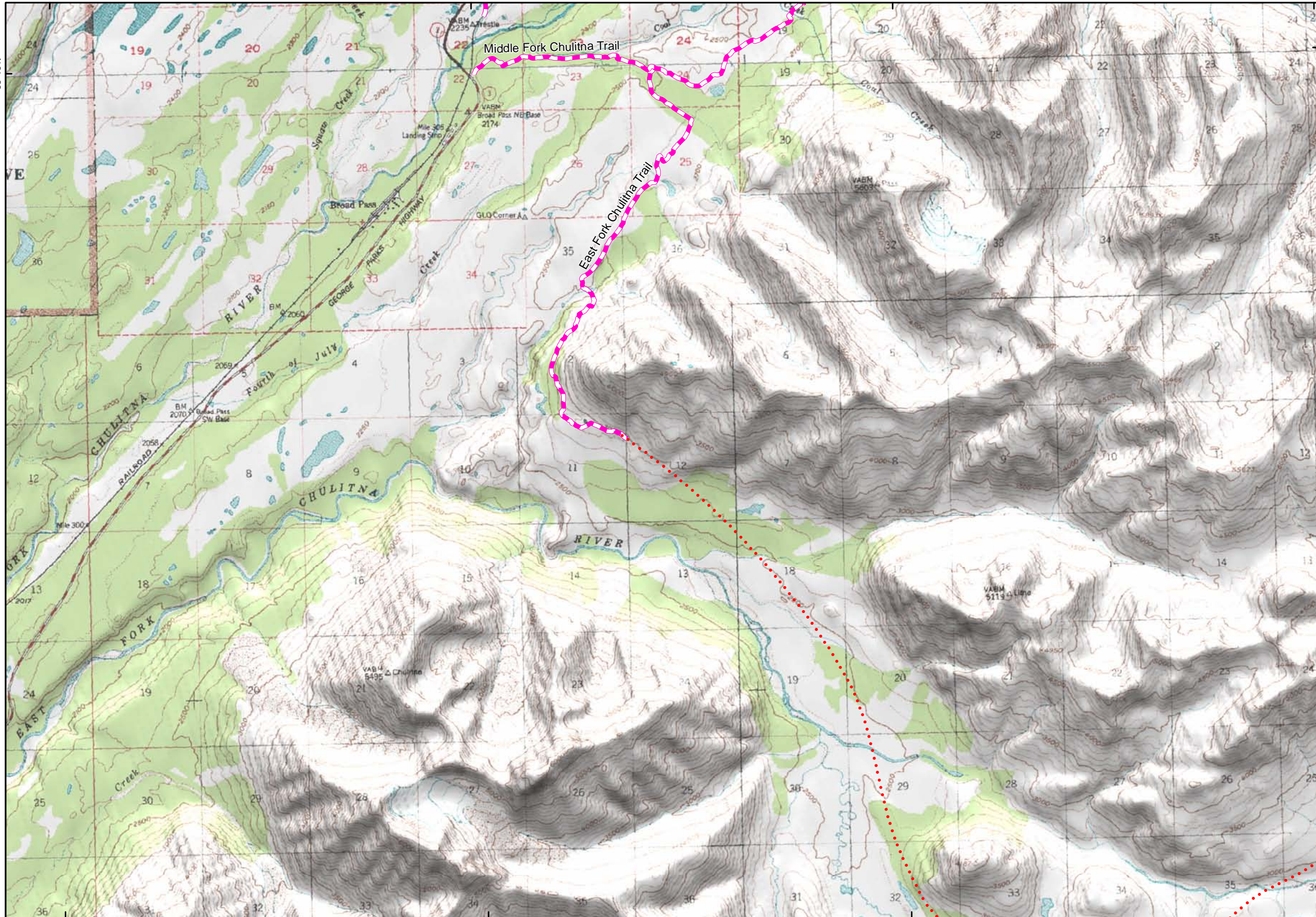
Projection: Alaska Albers NAD 1983  
Date Created: 12/19/2012  
Map Author: Kim Holmes, URS Alaska  
File: REC\_Trails\_FieldMapSet\_Detail\_v2.mxd  
Data Sources: See Map References

145°52'30"W

145°45'W

145°37'30"W

149°22'30"W 149°15'W 149°7'30"W 149°W



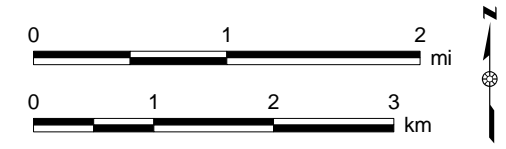
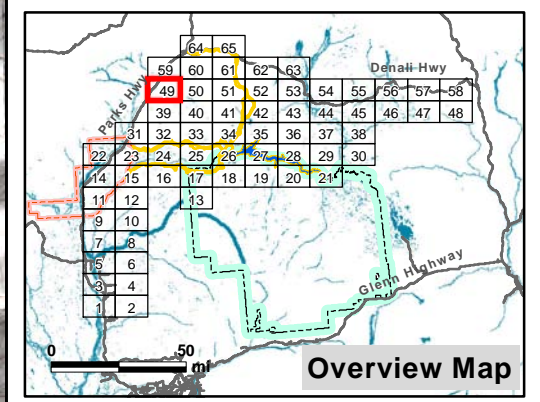
**PRELIMINARY DRAFT**  
**Trail Map Book**

**Legend**

- Proposed Watana Dam Site
- Proposed Watana Reservoir
- Preliminary Project Area
- Denali State Park
- Nelchina Public Use Area
- Summer Trail
- Winter Trail
- Year Round Trail
- Groomed Snow Cat Trail
- Unconfirmed Trail & Route
- RS 2477 Trail
- CIRI 17b Trail Easements

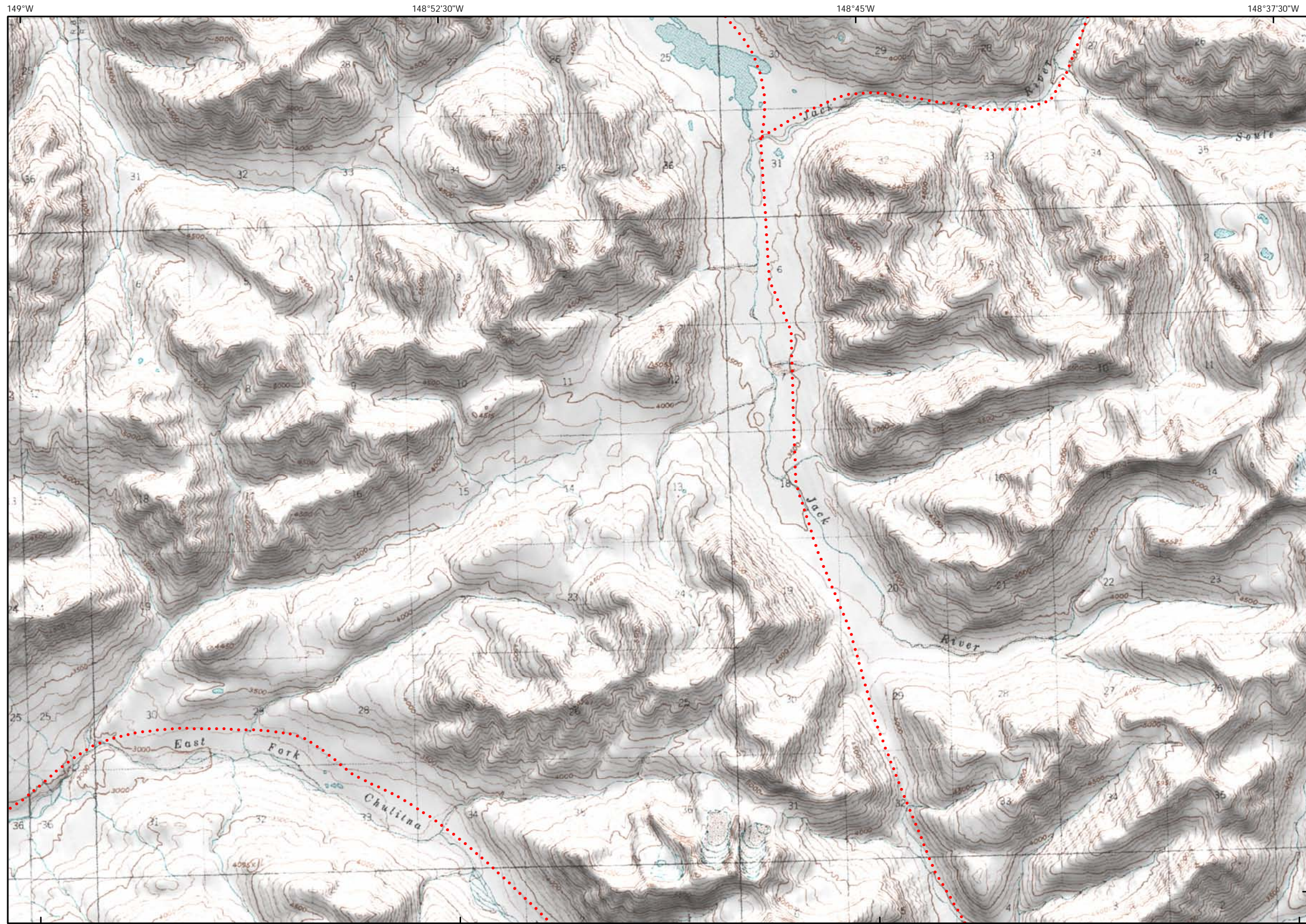
Send additional trail data and revisions to [tim.kramer@urs.com](mailto:tim.kramer@urs.com)

**Map 49**















Projection: Alaska Albers NAD 1983  
Date Created: 12/19/2012  
Map Author: Kim Holmes, URS Alaska  
File: REC\_Trails\_FieldMapSet\_Detail\_v2.mxd  
Data Sources: See Map References

149°22'30"W 149°15'W 149°7'30"W



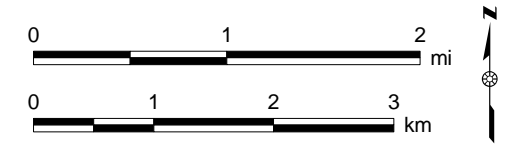
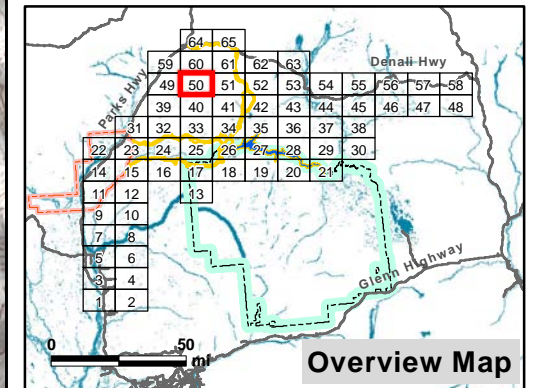
**PRELIMINARY DRAFT**  
**Trail Map Book**

**Legend**

-  Proposed Watana Dam Site
-  Proposed Watana Reservoir
-  Preliminary Project Area
-  Denali State Park
-  Nelchina Public Use Area
-  Summer Trail
-  Winter Trail
-  Year Round Trail
-  Groomed Snow Cat Trail
-  Unconfirmed Trail & Route
-  RS 2477 Trail
-  CIRI 17b Trail Easments

Send additional trail data and revisions to [tim.kramer@urs.com](mailto:tim.kramer@urs.com)

**Map 50**




Projection: Alaska Albers NAD 1983  
 Date Created: 12/19/2012  
 Map Author: Kim Holmes, URS Alaska  
 File: REC\_Trails\_FieldMapSet\_Detail\_v2.mxd  
 Data Sources: See Map References

Map 49 W













Map 51 E





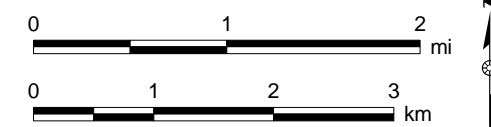
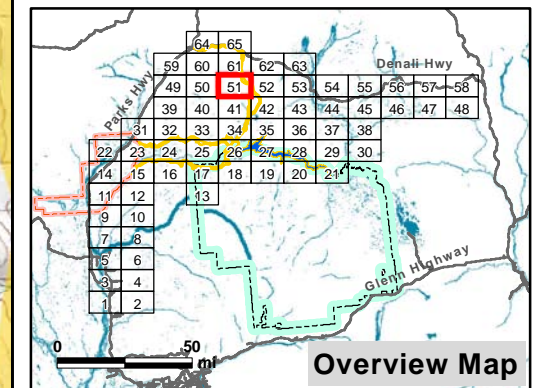
**PRELIMINARY DRAFT**  
**Trail Map Book**

**Legend**

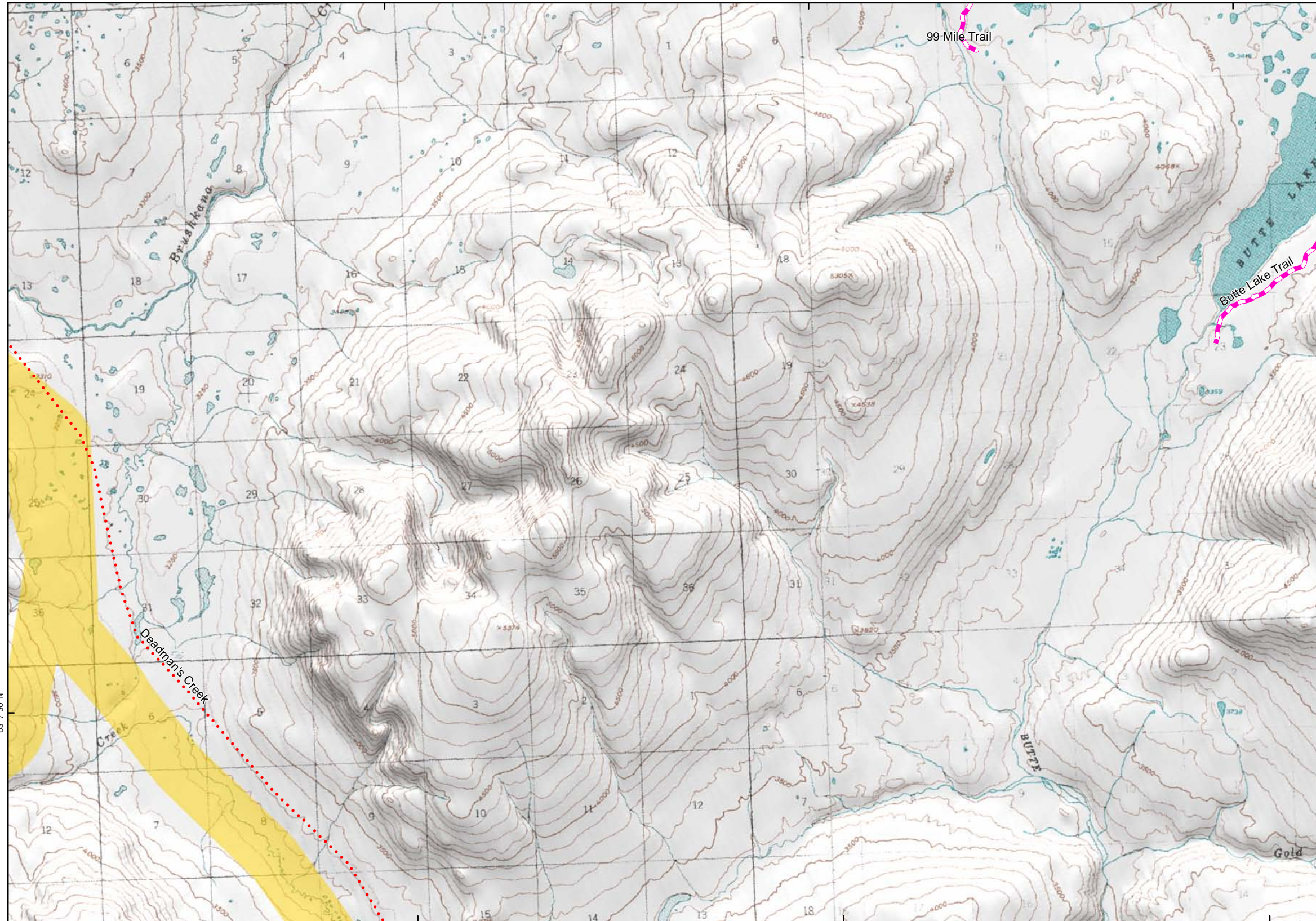
-  Proposed Watana Dam Site
-  Proposed Watana Reservoir
-  Preliminary Project Area
-  Denali State Park
-  Nelchina Public Use Area
-  Summer Trail
-  Winter Trail
-  Year Round Trail
-  Groomed Snow Cat Trail
-  Unconfirmed Trail & Route
-  RS 2477 Trail
-  CIRI 17b Trail Easments

Send additional trail data and revisions to [tim.kramer@urs.com](mailto:tim.kramer@urs.com)

**Map 51**



Projection: Alaska Albers NAD 1983  
Date Created: 12/19/2012  
Map Author: Kim Holmes, URS Alaska  
File: REC\_Trails\_FieldMapSet\_Detail\_v2.mxd  
Data Sources: See Map References



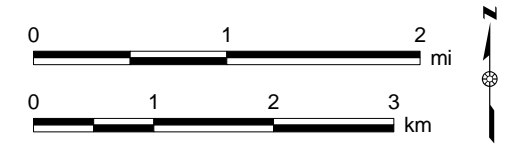
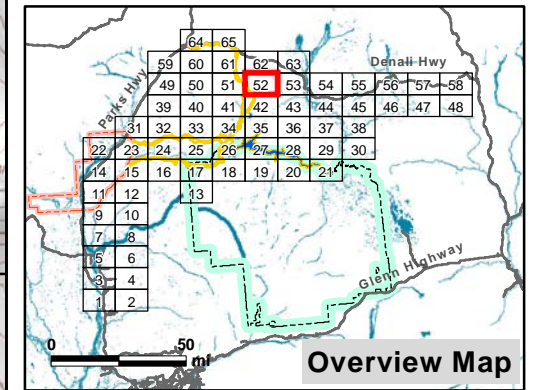
**PRELIMINARY DRAFT**  
**Trail Map Book**

**Legend**

- Proposed Watana Dam Site
- Proposed Watana Reservoir
- Preliminary Project Area
- Denali State Park
- Nelchina Public Use Area
- Summer Trail
- Winter Trail
- Year Round Trail
- Groomed Snow Cat Trail
- Unconfirmed Trail & Route
- RS 2477 Trail
- CIRI 17b Trail Easments

Send additional trail data and revisions to [tim.kramer@urs.com](mailto:tim.kramer@urs.com)

**Map 52**

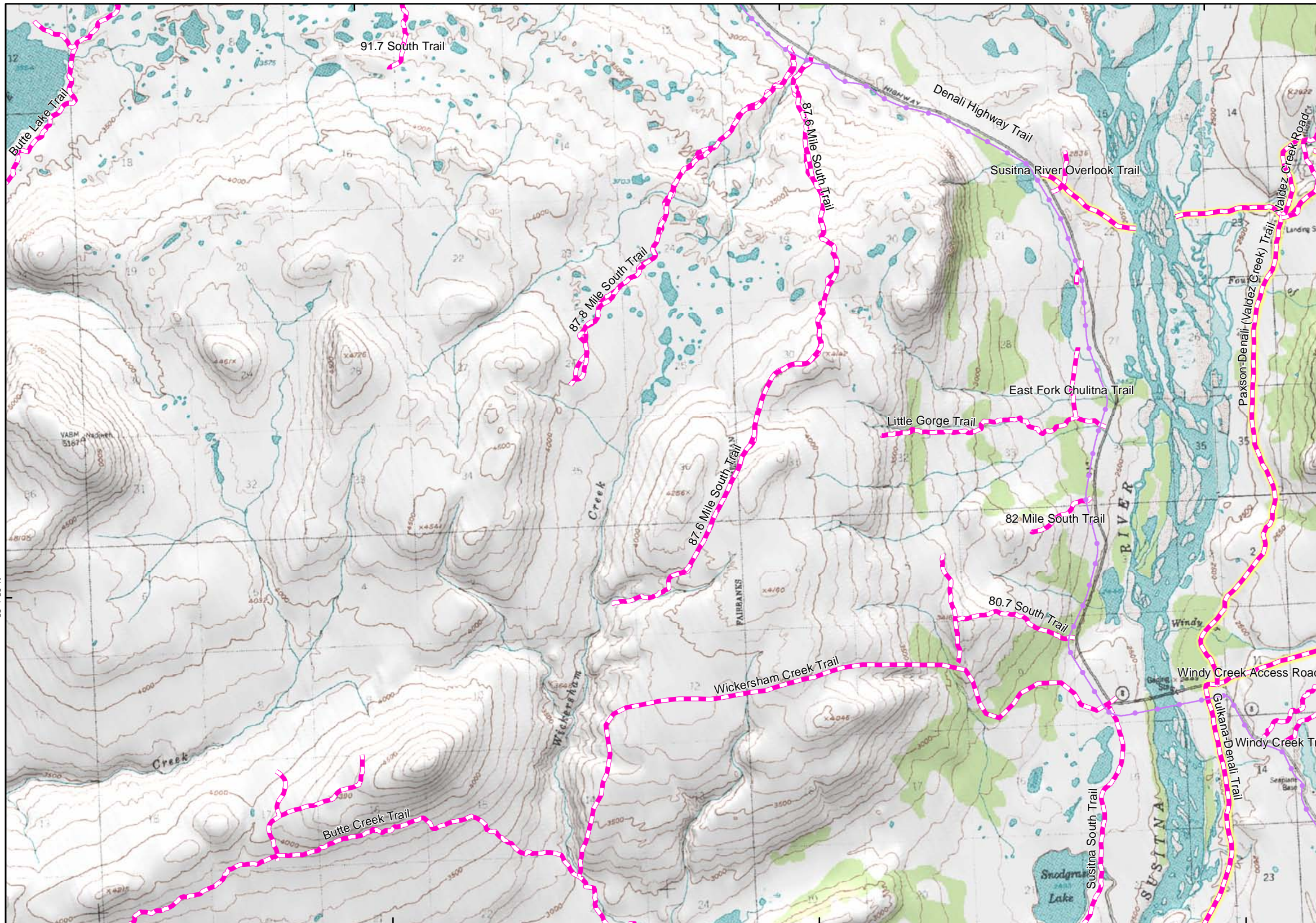


Projection: Alaska Albers NAD 1983  
Date Created: 12/19/2012  
Map Author: Kim Holmes, URS Alaska  
File: REC\_Trails\_FieldMapSet\_Detail\_v2.mxd  
Data Sources: See Map References

147°45'W

147°37'30"W

147°30'W



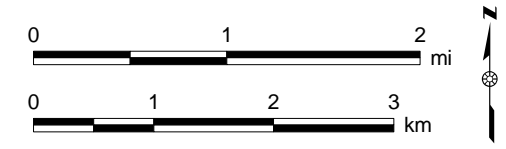
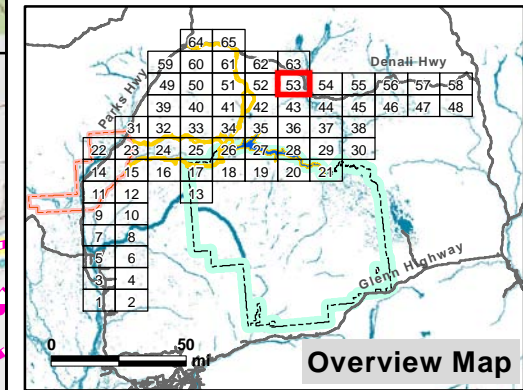
**PRELIMINARY DRAFT**  
**Trail Map Book**

**Legend**

- Proposed Watana Dam Site
- Proposed Watana Reservoir
- Preliminary Project Area
- Denali State Park
- Nelchina Public Use Area
- Summer Trail
- Winter Trail
- Year Round Trail
- Groomed Snow Cat Trail
- Unconfirmed Trail & Route
- RS 2477 Trail
- CIRI 17b Trail Easments

Send additional trail data and revisions to [tim.kramer@urs.com](mailto:tim.kramer@urs.com)

**Map 53**



Projection: Alaska Albers NAD 1983  
Date Created: 12/19/2012  
Map Author: Kim Holmes, URS Alaska  
File: REC\_Trails\_FieldMapSet\_Detail\_v2.mxd  
Data Sources: See Map References

147°45'W

147°37'30"W

147°30'W



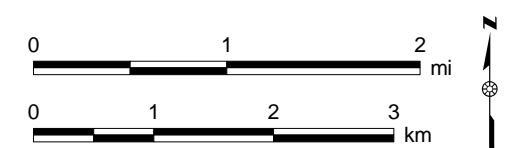
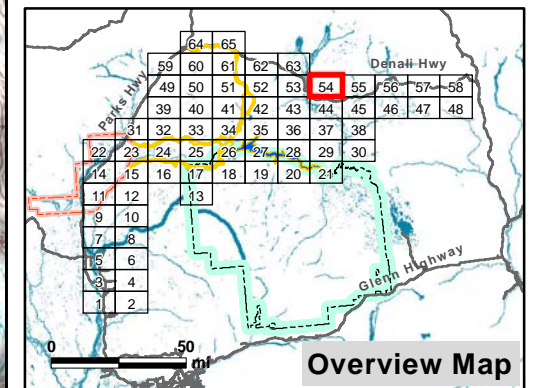
**PRELIMINARY DRAFT**  
**Trail Map Book**

**Legend**

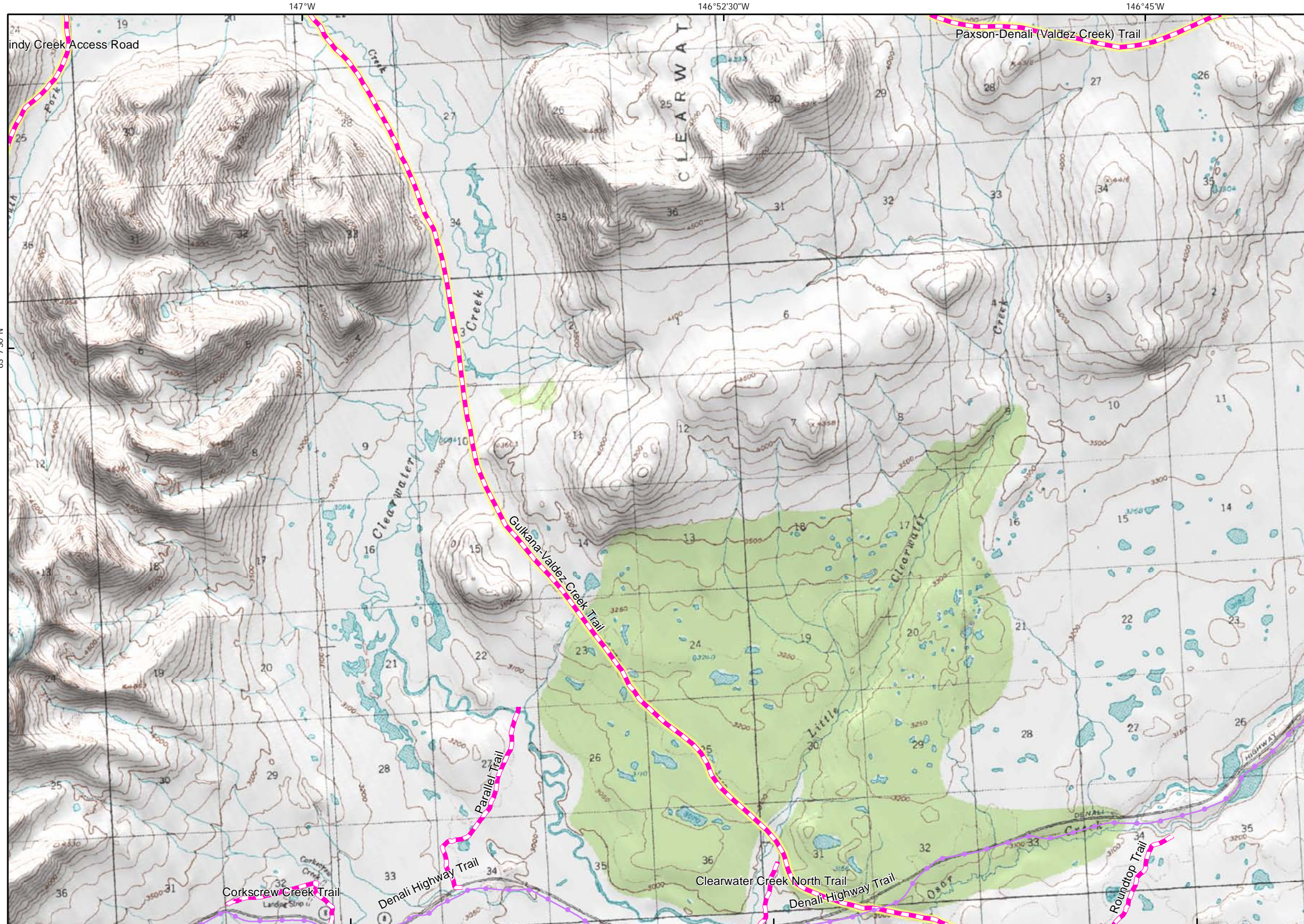
- Proposed Watana Dam Site
- Proposed Watana Reservoir
- Preliminary Project Area
- Denali State Park
- Nelchina Public Use Area
- Summer Trail
- Winter Trail
- Year Round Trail
- Groomed Snow Cat Trail
- Unconfirmed Trail & Route
- RS 2477 Trail
- CIRI 17b Trail Easements

Send additional trail data and revisions to [tim.kramer@urs.com](mailto:tim.kramer@urs.com)

**Map 54**



Projection: Alaska Albers NAD 1983  
Date Created: 12/19/2012  
Map Author: Kim Holmes, URS Alaska  
File: REC\_Trails\_FieldMapSet\_Detail\_v2.mxd  
Data Sources: See Map References



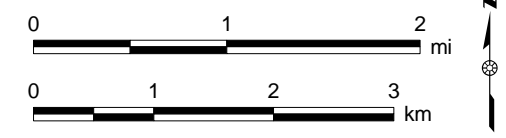
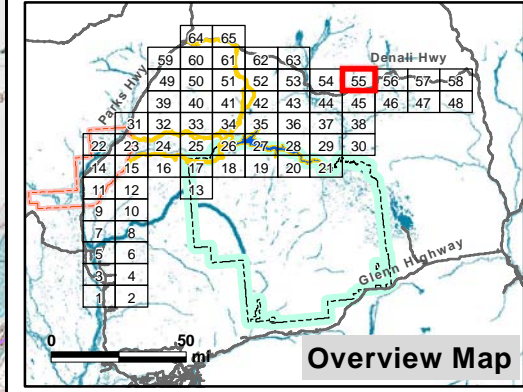
**PRELIMINARY DRAFT**  
**Trail Map Book**

**Legend**

- Proposed Watana Dam Site
- Proposed Watana Reservoir
- Preliminary Project Area
- Denali State Park
- Nelchina Public Use Area
- Summer Trail
- Winter Trail
- Year Round Trail
- Groomed Snow Cat Trail
- Unconfirmed Trail & Route
- RS 2477 Trail
- CIRI 17b Trail Easments

Send additional trail data and revisions to [tim.kramer@urs.com](mailto:tim.kramer@urs.com)

**Map 55**

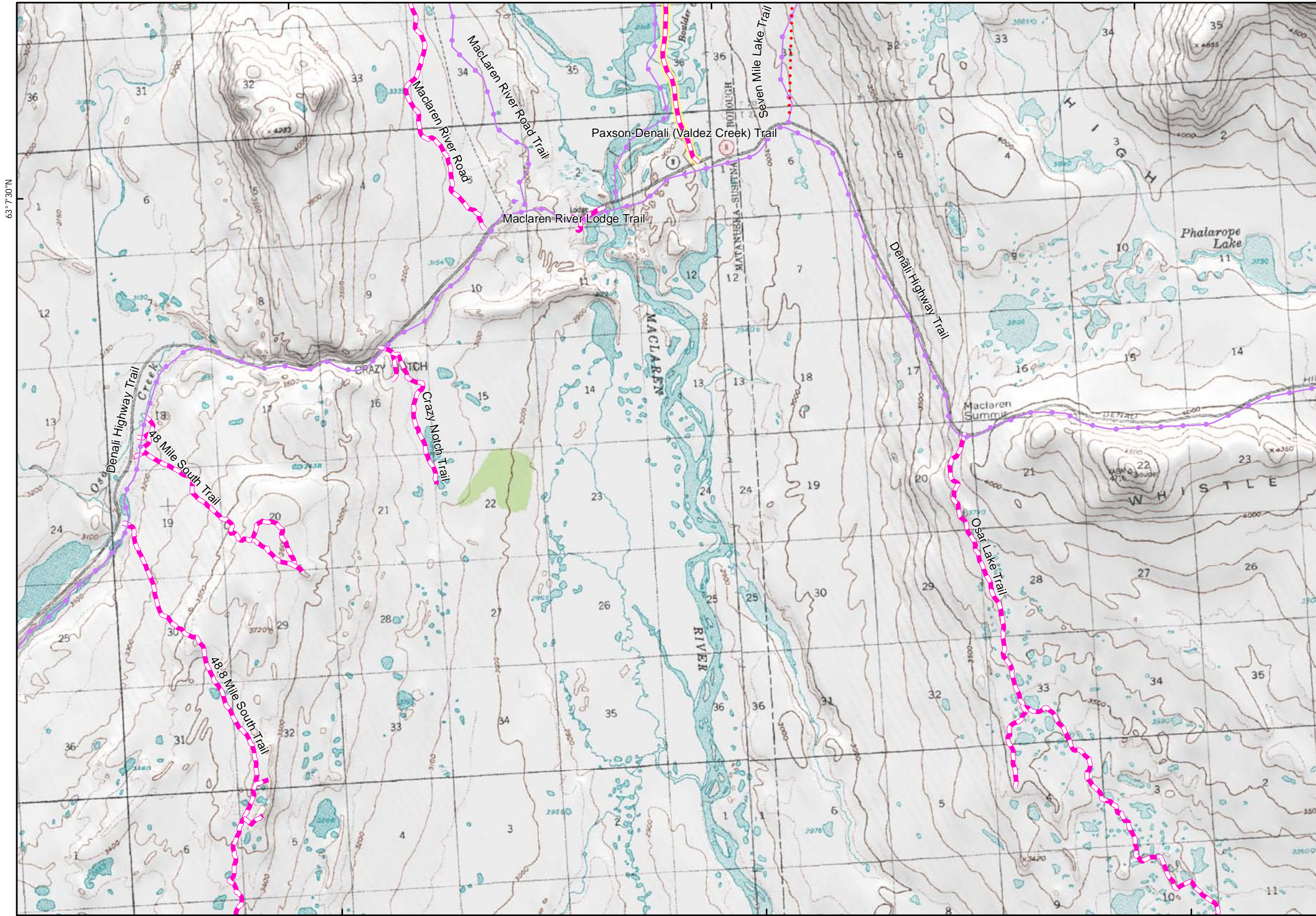


Projection: Alaska Albers NAD 1983  
Date Created: 12/19/2012  
Map Author: Kim Holmes, URS Alaska  
File: REC\_Trails\_FieldMapSet\_Detail\_v2.mxd  
Data Sources: See Map References

146°37'30"W

146°30'W

146°22'30"W



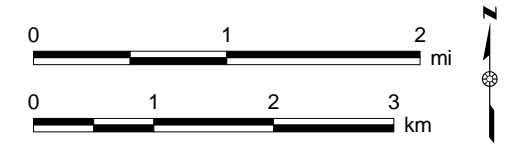
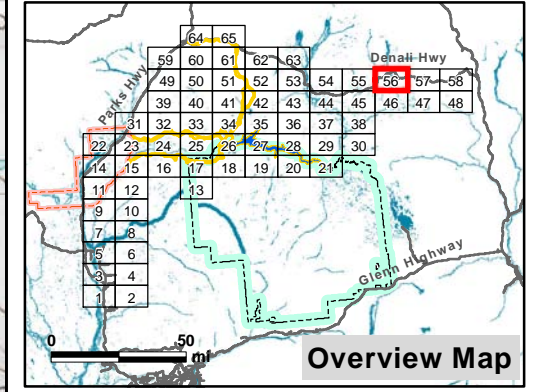
**PRELIMINARY DRAFT**  
**Trail Map Book**

**Legend**

- Proposed Watana Dam Site
- Proposed Watana Reservoir
- Preliminary Project Area
- Denali State Park
- Nelchina Public Use Area
- Summer Trail
- Winter Trail
- Year Round Trail
- Groomed Snow Cat Trail
- Unconfirmed Trail & Route
- RS 2477 Trail
- CIRI 17b Trail Easements

Send additional trail data and revisions to [tim.kramer@urs.com](mailto:tim.kramer@urs.com)

**Map 56**

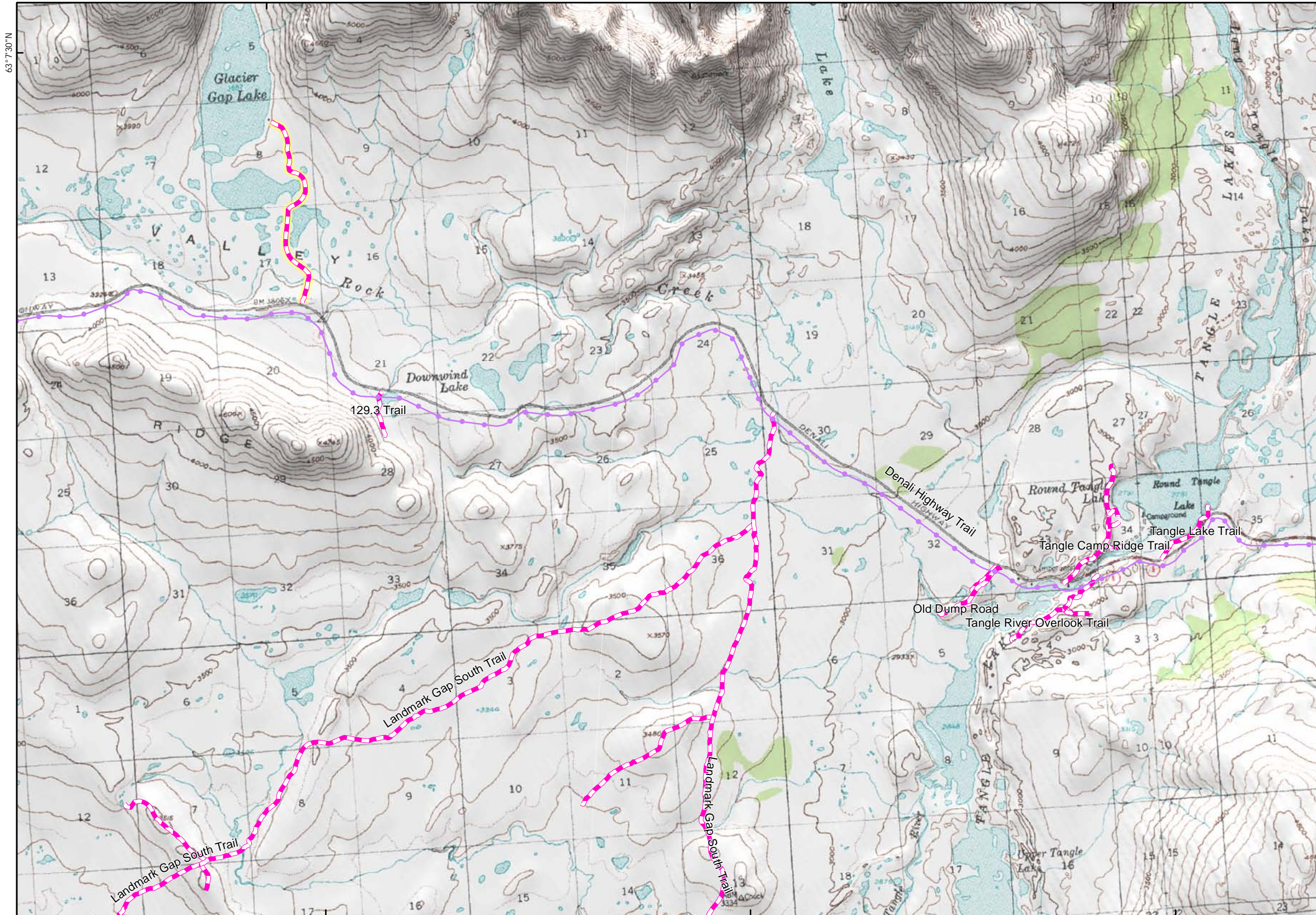


Projection: Alaska Albers NAD 1983  
Date Created: 12/19/2012  
Map Author: Kim Holmes, URS Alaska  
File: REC\_Trails\_FieldMapSet\_Detail\_v2.mxd  
Data Sources: See Map References

146°37'30"W













146°30'W

146°22'30"W



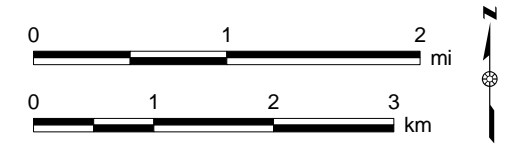
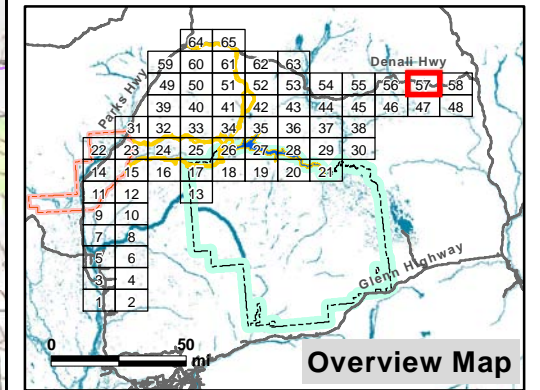
**PRELIMINARY DRAFT**  
**Trail Map Book**

**Legend**

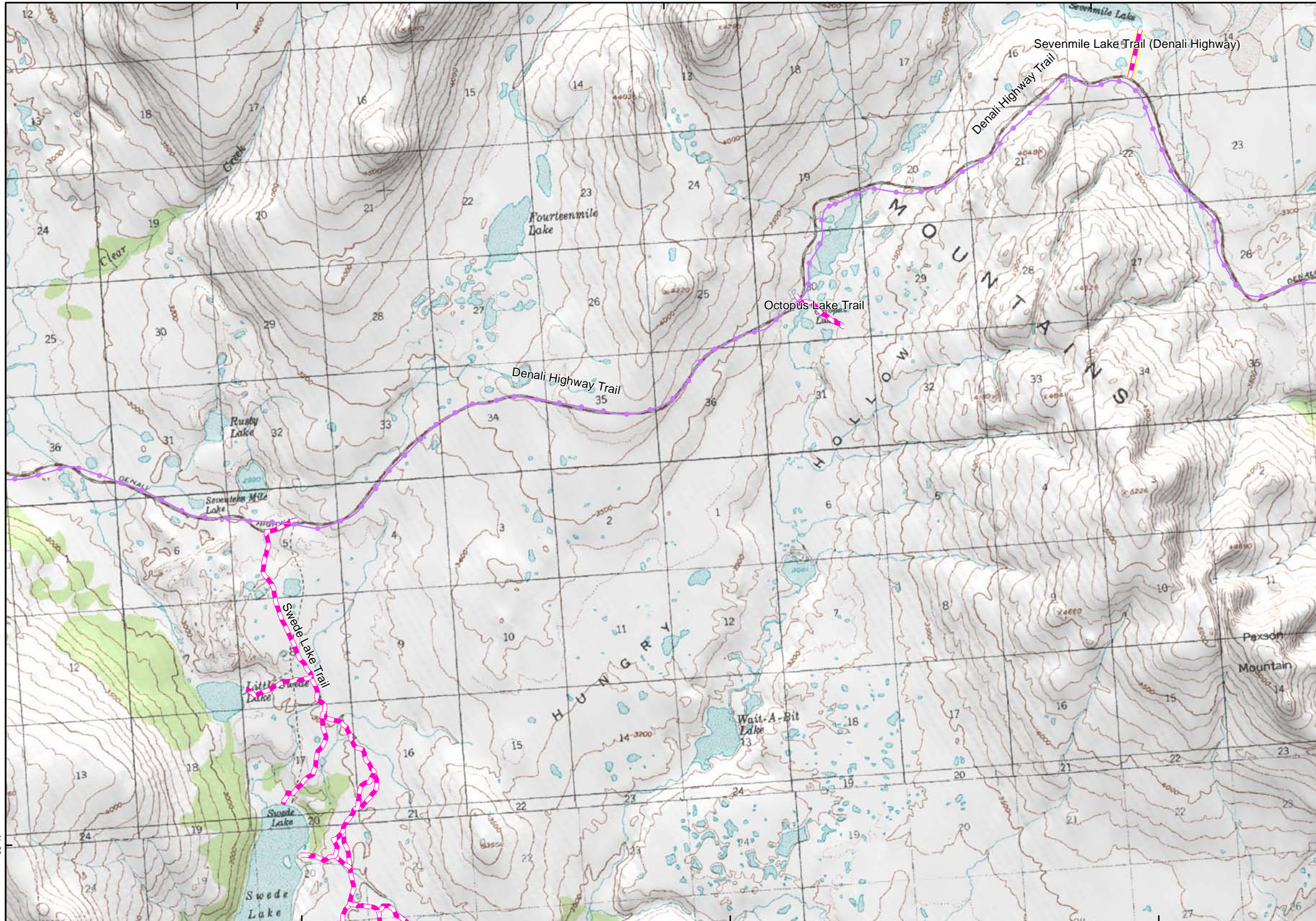
-  Proposed Watana Dam Site
-  Proposed Watana Reservoir
-  Preliminary Project Area
-  Denali State Park
-  Nelchina Public Use Area
-  Summer Trail
-  Winter Trail
-  Year Round Trail
-  Groomed Snow Cat Trail
-  Unconfirmed Trail & Route
-  RS 2477 Trail
-  CIRI 17b Trail Easments

Send additional trail data and revisions to [tim.kramer@urs.com](mailto:tim.kramer@urs.com)

**Map 57**















Projection: Alaska Albers NAD 1983  
Date Created: 12/19/2012  
Map Author: Kim Holmes, URS Alaska  
File: REC\_Trails\_FieldMapSet\_Detail\_v2.mxd  
Data Sources: See Map References



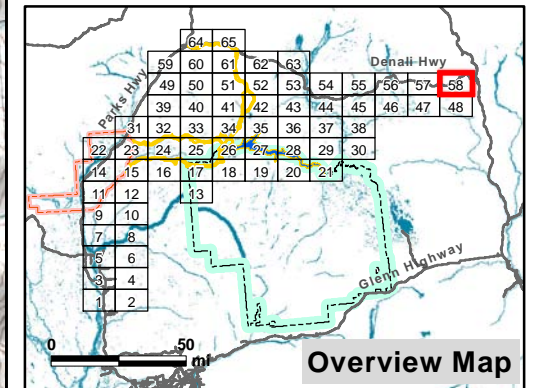
**PRELIMINARY DRAFT**  
**Trail Map Book**

**Legend**

-  Proposed Watana Dam Site
-  Proposed Watana Reservoir
-  Preliminary Project Area
-  Denali State Park
-  Nelchina Public Use Area
-  Summer Trail
-  Winter Trail
-  Year Round Trail
-  Groomed Snow Cat Trail
-  Unconfirmed Trail & Route
-  RS 2477 Trail
-  CIRI 17b Trail Easements

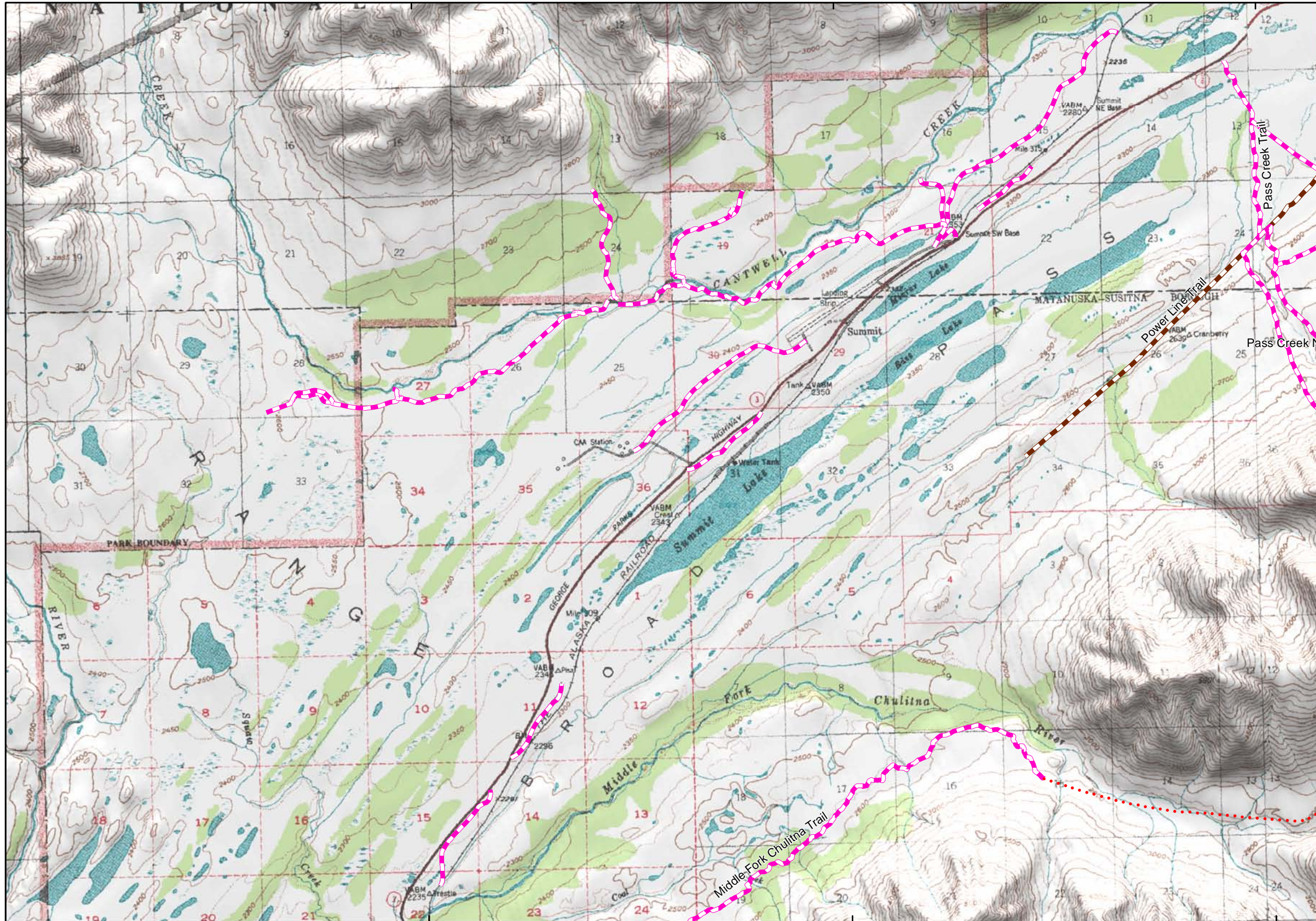
Send additional trail data and revisions to [tim.kramer@urs.com](mailto:tim.kramer@urs.com)

**Map 58**



Projection: Alaska Albers NAD 1983  
 Date Created: 12/19/2012  
 Map Author: Kim Holmes, URS Alaska  
 File: REC\_Trails\_FieldMapSet\_Detail\_v2.mxd  
 Data Sources: See Map References





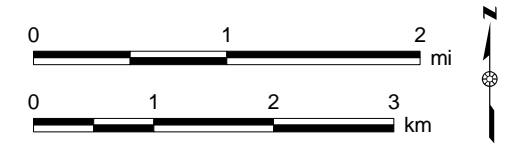
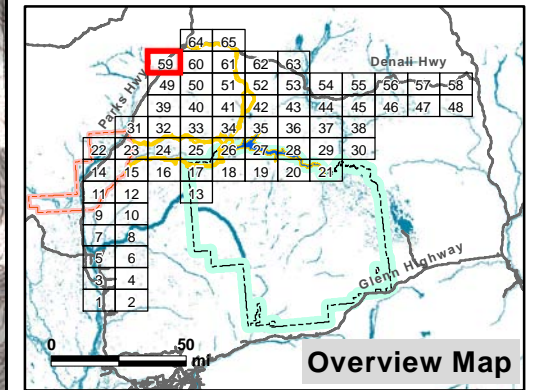
**PRELIMINARY DRAFT**  
**Trail Map Book**

**Legend**

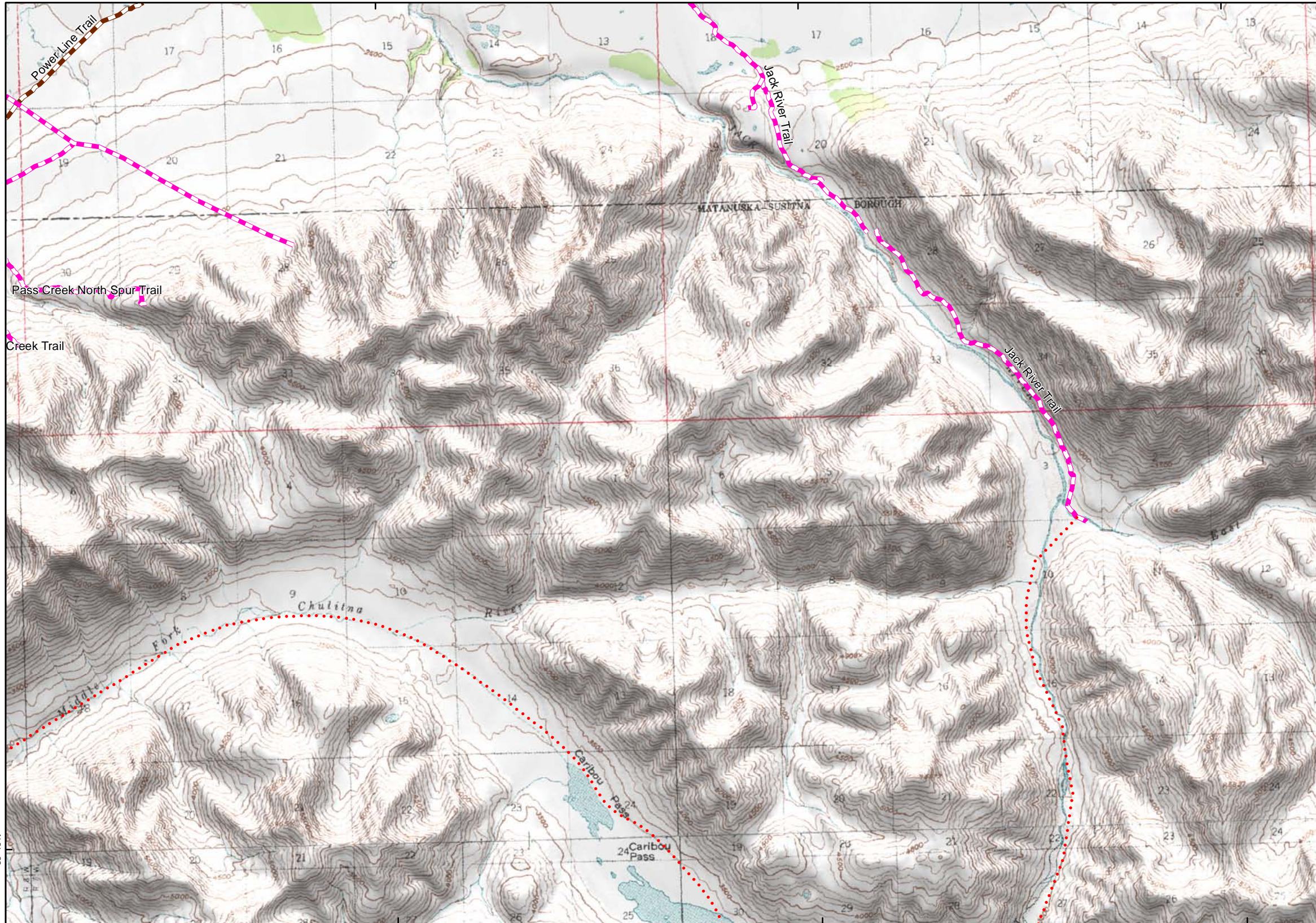
- Proposed Watana Dam Site
- Proposed Watana Reservoir
- Preliminary Project Area
- Denali State Park
- Nelchina Public Use Area
- Summer Trail
- Winter Trail
- Year Round Trail
- Groomed Snow Cat Trail
- Unconfirmed Trail & Route
- RS 2477 Trail
- CIRI 17b Trail Easments

Send additional trail data and revisions to [tim.kramer@urs.com](mailto:tim.kramer@urs.com)

**Map 59**















Projection: Alaska Albers NAD 1983  
Date Created: 12/19/2012  
Map Author: Kim Holmes, URS Alaska  
File: REC\_Trails\_FieldMapSet\_Detail\_v2.mxd  
Data Sources: See Map References



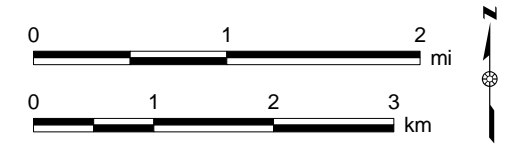
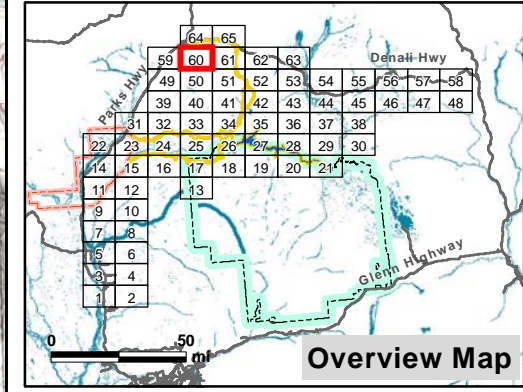
**PRELIMINARY DRAFT**  
**Trail Map Book**

**Legend**

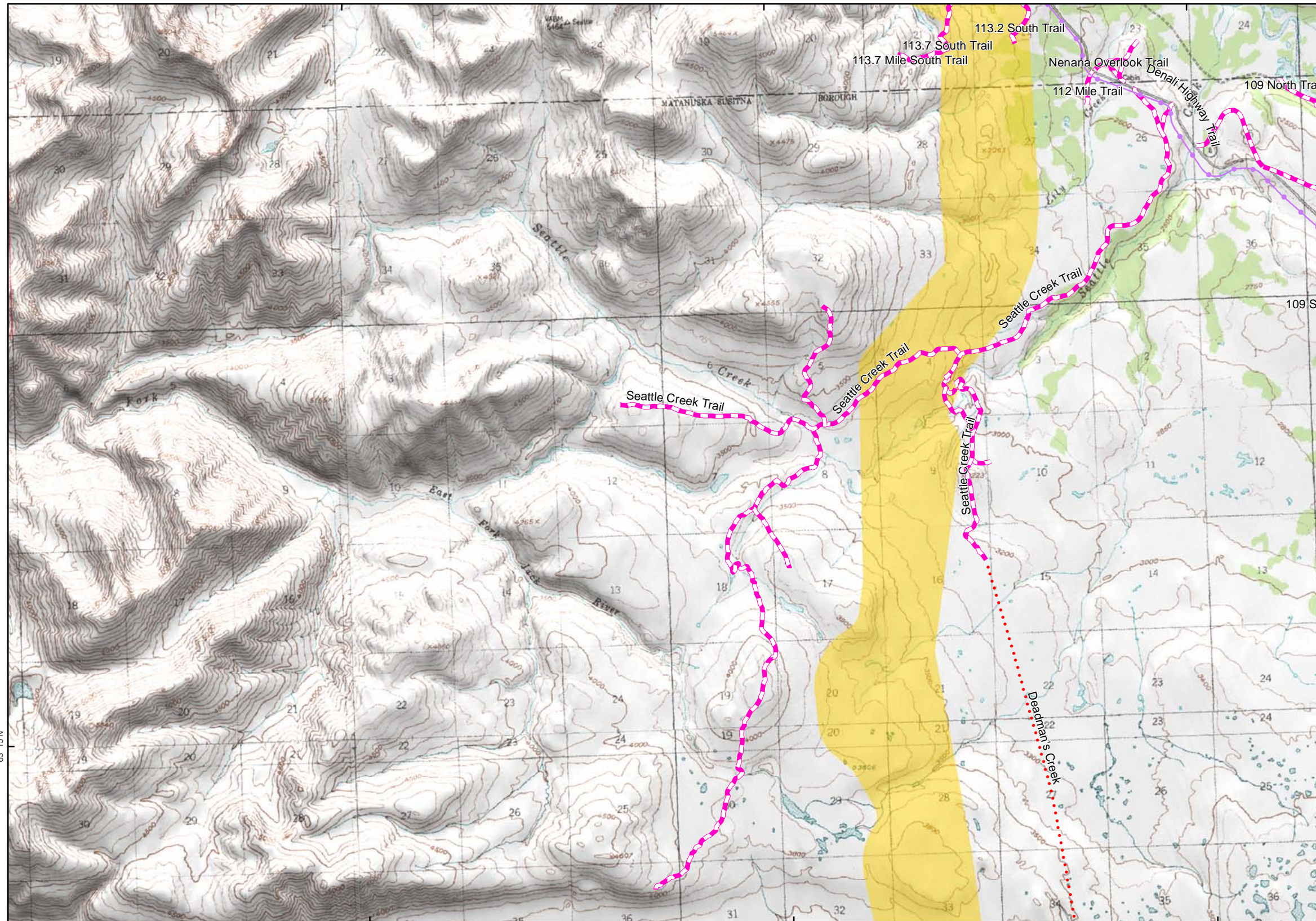
-  Proposed Watana Dam Site
-  Proposed Watana Reservoir
-  Preliminary Project Area
-  Denali State Park
-  Nelchina Public Use Area
-  Summer Trail
-  Winter Trail
-  Year Round Trail
-  Groomed Snow Cat Trail
-  Unconfirmed Trail & Route
-  RS 2477 Trail
-  CIRI 17b Trail Easments

Send additional trail data and revisions to [tim.kramer@urs.com](mailto:tim.kramer@urs.com)

**Map 60**



Projection: Alaska Albers NAD 1983  
Date Created: 12/19/2012  
Map Author: Kim Holmes, URS Alaska  
File: REC\_Trails\_FieldMapSet\_Detail\_v2.mxd  
Data Sources: See Map References



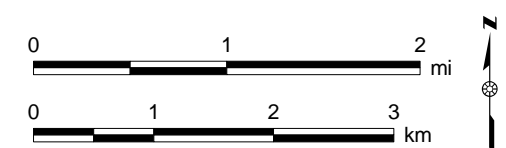
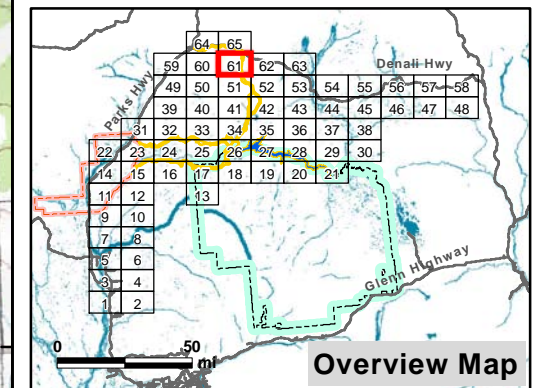
**PRELIMINARY DRAFT**  
**Trail Map Book**

**Legend**

- Proposed Watana Dam Site
- Proposed Watana Reservoir
- Preliminary Project Area
- Denali State Park
- Nelchina Public Use Area
- Summer Trail
- Winter Trail
- Year Round Trail
- Groomed Snow Cat Trail
- Unconfirmed Trail & Route
- RS 2477 Trail
- CIRI 17b Trail Easements

Send additional trail data and revisions to [tim.kramer@urs.com](mailto:tim.kramer@urs.com)

**Map 61**

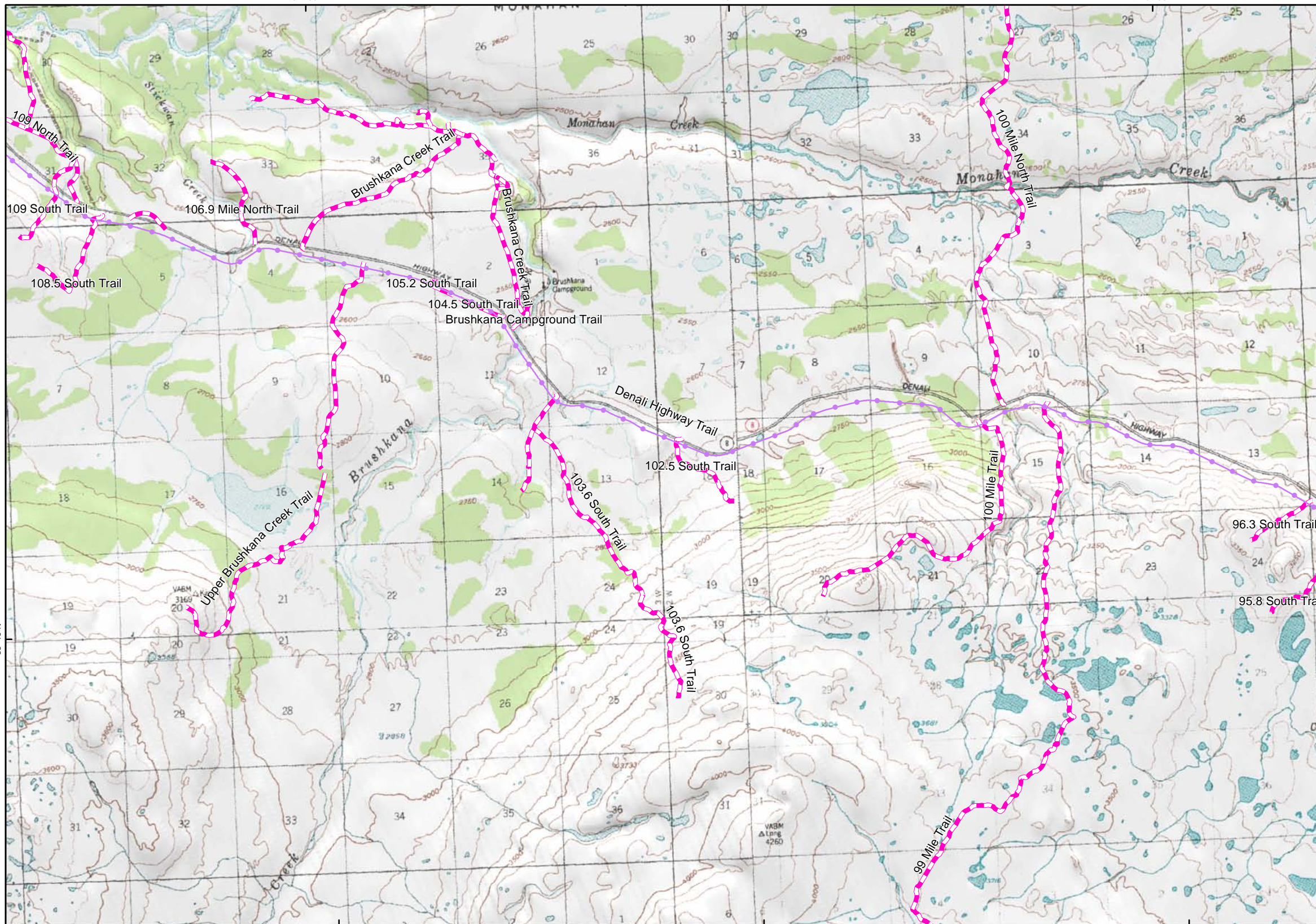


Projection: Alaska Albers NAD 1983  
Date Created: 12/19/2012  
Map Author: Kim Holmes, URS Alaska  
File: REC\_Trails\_FieldMapSet\_Detail\_v2.mxd  
Data Sources: See Map References

148°7'30"W

148°W

147°52'30"W



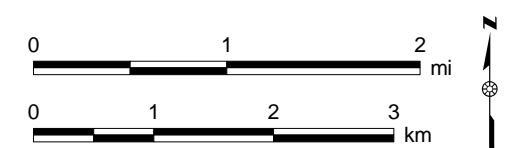
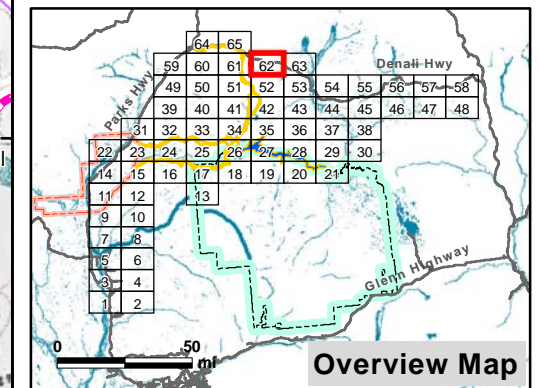
**PRELIMINARY DRAFT**  
**Trail Map Book**

**Legend**

- Proposed Watana Dam Site
- Proposed Watana Reservoir
- Preliminary Project Area
- Denali State Park
- Nelchina Public Use Area
- Summer Trail
- Winter Trail
- Year Round Trail
- Groomed Snow Cat Trail
- Unconfirmed Trail & Route
- RS 2477 Trail
- CIRI 17b Trail Easments

Send additional trail data and revisions to [tim.kramer@urs.com](mailto:tim.kramer@urs.com)

**Map 62**



Projection: Alaska Albers NAD 1983  
Date Created: 12/19/2012  
Map Author: Kim Holmes, URS Alaska  
File: REC\_Trails\_FieldMapSet\_Detail\_v2.mxd  
Data Sources: See Map References

Map 61 W

Map 63 E

148°7'30"W

148°W













147°52'30"W

N 51° 63'



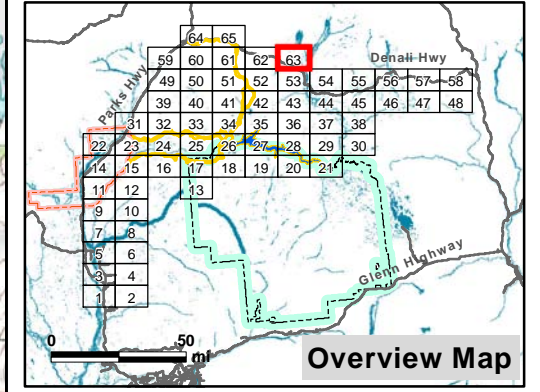
**PRELIMINARY DRAFT**  
**Trail Map Book**

**Legend**

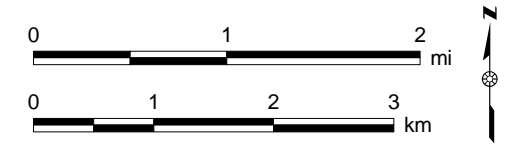
-  Proposed Watana Dam Site
-  Proposed Watana Reservoir
-  Preliminary Project Area
-  Denali State Park
-  Nelchina Public Use Area
-  Summer Trail
-  Winter Trail
-  Year Round Trail
-  Groomed Snow Cat Trail
-  Unconfirmed Trail & Route
-  RS 2477 Trail
-  CIRI 17b Trail Easments

Send additional trail data and revisions to [tim.kramer@urs.com](mailto:tim.kramer@urs.com)

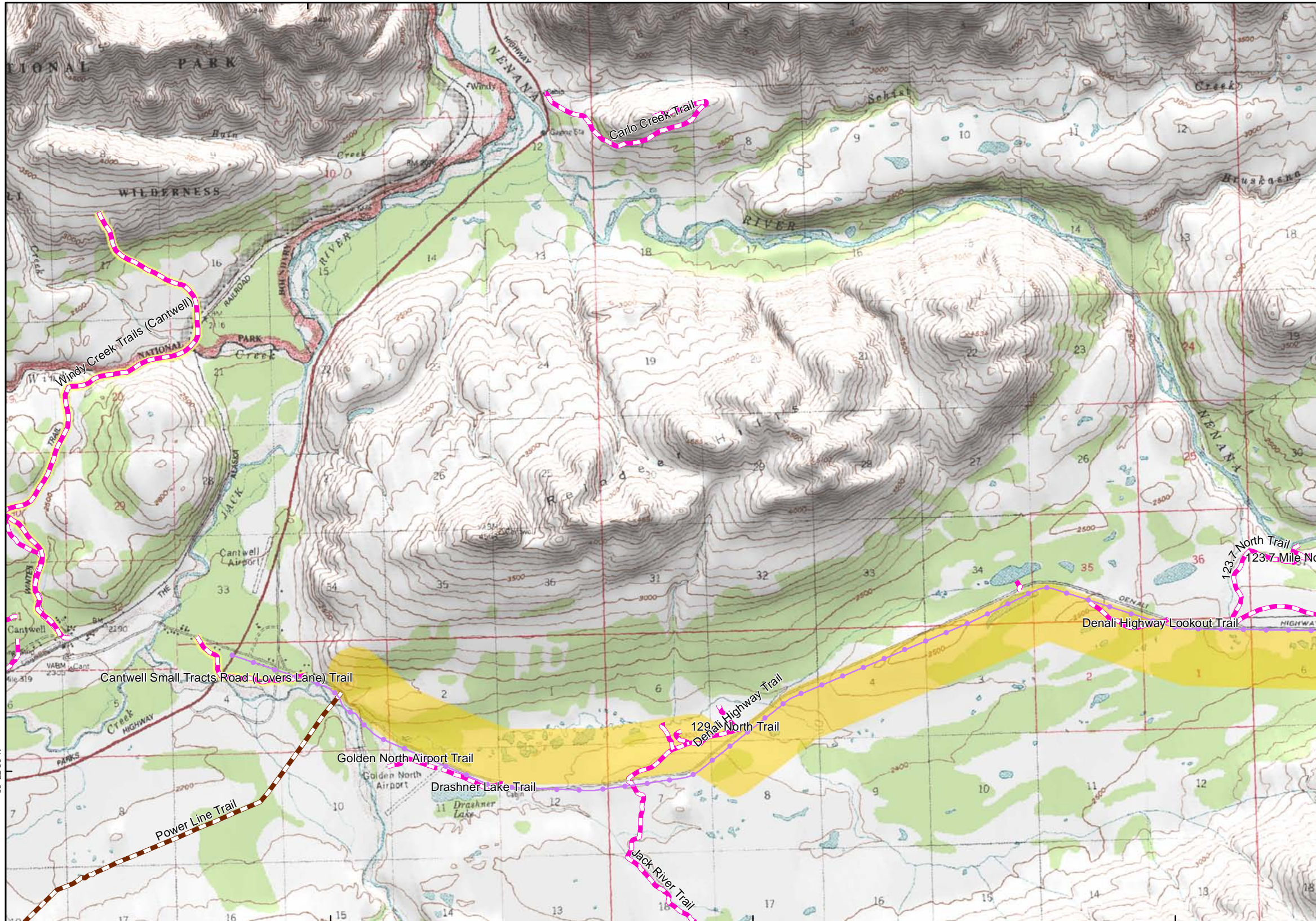
**Map 63**



**Overview Map**



Projection: Alaska Albers NAD 1983  
Date Created: 12/19/2012  
Map Author: Kim Holmes, URS Alaska  
File: REC\_Trails\_FieldMapSet\_Detail\_v2.mxd  
Data Sources: See Map References



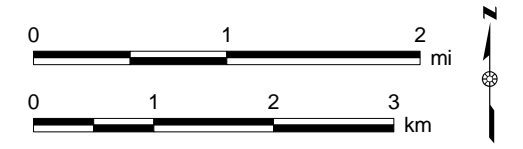
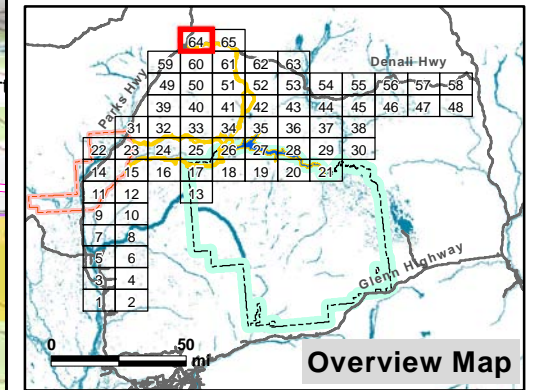
**PRELIMINARY DRAFT**  
**Trail Map Book**

**Legend**

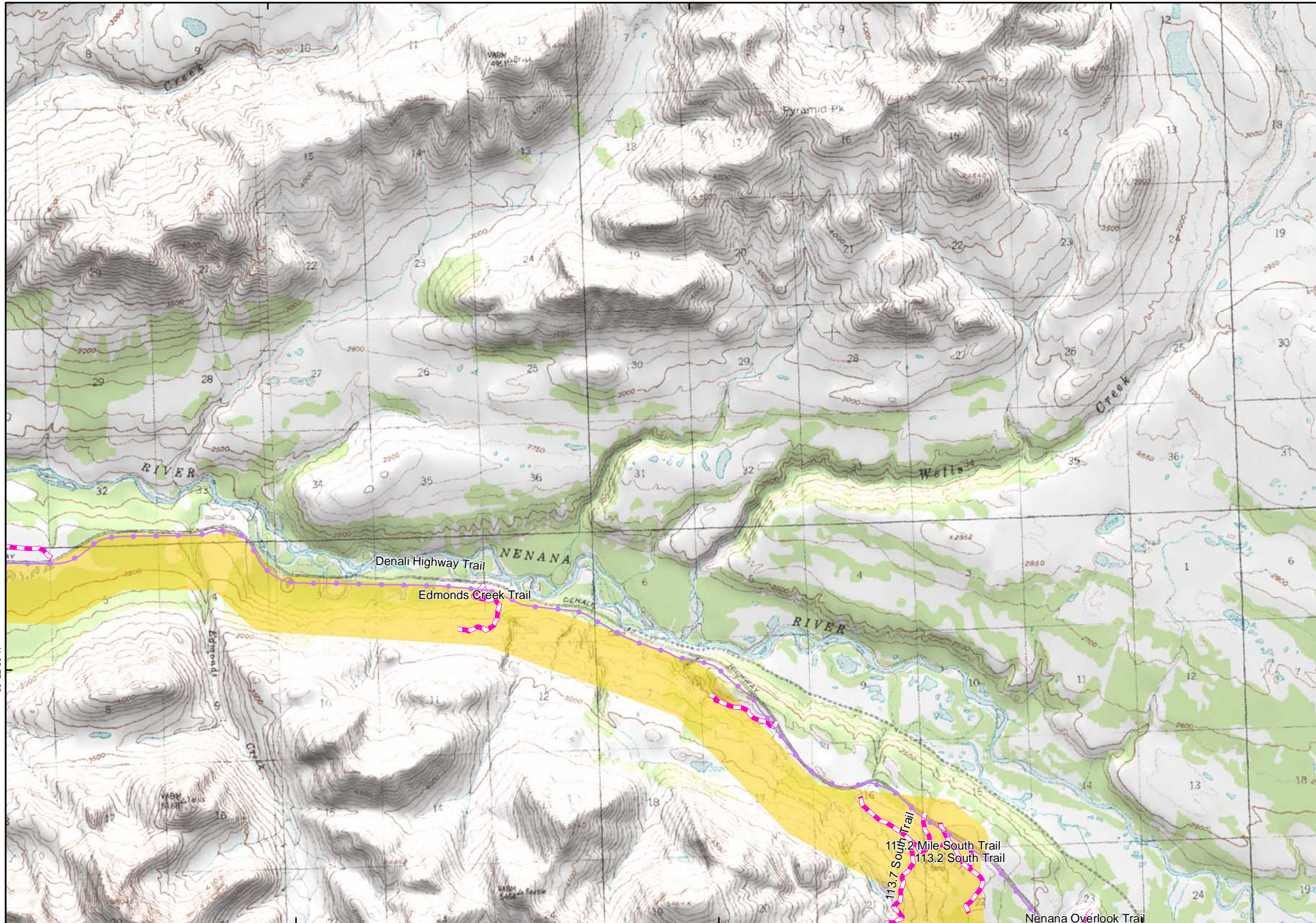
- Proposed Watana Dam Site
- Proposed Watana Reservoir
- Preliminary Project Area
- Denali State Park
- Nelchina Public Use Area
- Summer Trail
- Winter Trail
- Year Round Trail
- Groomed Snow Cat Trail
- Unconfirmed Trail & Route
- RS 2477 Trail
- CIRI 17b Trail Easments

Send additional trail data and revisions to [tim.kramer@urs.com](mailto:tim.kramer@urs.com)

**Map 64**



Projection: Alaska Albers NAD 1983  
Date Created: 12/19/2012  
Map Author: Kim Holmes, URS Alaska  
File: REC\_Trails\_FieldMapSet\_Detail\_v2.mxd  
Data Sources: See Map References



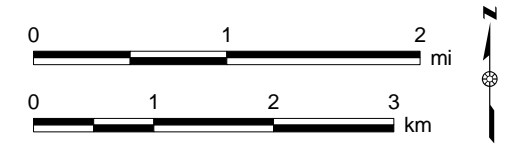
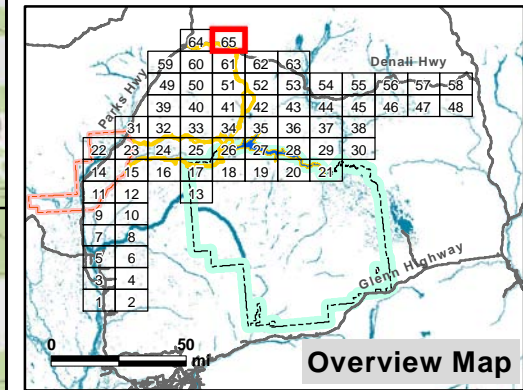
**PRELIMINARY DRAFT**  
**Trail Map Book**

**Legend**

- Proposed Watana Dam Site
- Proposed Watana Reservoir
- Preliminary Project Area
- Denali State Park
- Nelchina Public Use Area
- Summer Trail
- Winter Trail
- Year Round Trail
- Groomed Snow Cat Trail
- Unconfirmed Trail & Route
- RS 2477 Trail
- CIRI 17b Trail Easments

Send additional trail data and revisions to [tim.kramer@urs.com](mailto:tim.kramer@urs.com)

**Map 65**



Projection: Alaska Albers NAD 1983  
Date Created: 12/19/2012  
Map Author: Kim Holmes, URS Alaska  
File: REC\_Trails\_FieldMapSet\_Detail\_v2.mxd  
Data Sources: See Map References

MAP BOOK REFERENCES

Category	Data Source	Date	File Name and Description	Category	Data Source	Date	File Name and Description
Administrative Boundaries	Alaska Department of Natural Resources, Information Resource Management Section	2012-07-11	DNR_Legislatively_Designated_Area: Land parcels within the State of Alaska contained by the Legislatively Designated Area category.	Imagery/ Raster (Continued)	National Park Service, Alaska Regional Office	2008-08-07	aknedft_sli: USGS National Elevation Dataset (NED) for Alaska (integer grid with elevation values in feet).
	National Park Service, Alaska Regional Office, Land Resources Program Center	2012-03-27	ParkOutline: Statewide summary of all National park, preserve, monument and current wilderness boundaries.		National Park Service, Alaska Regional Office	2008-08-07	aknedft_slihs: Hillshade of the USGS National Elevation Dataset (NED) for Alaska (integer grid with elevation values in feet).
Cities, Towns, Villages	Alaska Department of Transportation and Public Facilities, Statewide GIS Mapping Section	1999	DNR_akplacenames: Historic cities, towns, villages, and camps throughout the State of Alaska.		National Geographic; ESRI	2012	National Geographic: ArcGIS Online basemap includes administrative boundaries, cities, protected areas, highways, roads, railways, water features, buildings and landmarks, overlaid on shaded relief and land cover imagery for added context. <a href="http://goto.arcgisonline.com/maps/NatGeo_World_Map">http://goto.arcgisonline.com/maps/NatGeo_World_Map</a>
Hydrography	Alaska Department of Natural Resources, Division of Mining and Water, Information Resource Management Section	1995-10-05	Susitna_Drainage_Basin: Subset of the Hydrologic Unit Code (HUC) dataset showing entire Susitna drainage basin.	Project Location Facilities and Operations	HDR Alaska, Inc.	2010	SUWA_Damsites: Proposed Watana Dam site from Alaska DOT & PF baseline data for the evaluation of Watana Transportation Access Study.
	Alaska Department of Natural Resources, Information Resource Management Section	1998	DNR_Hydrography_LINE: Alaska hydrography lines from USGS 1:2,000,000 Digital Line Graphs (DLG)		MWH Global	2012-08-29	RSVR_Max_Pool_2050ft: Proposed maximum water level (elevation 2,050 feet) for the reservoir. From MatSu LiDAR and IFSAR data.
	Alaska Department of Natural Resources, Information Resource Management Section	1998	DNR_Hydrography_POLYGON: Alaska hydrography polygons from USGS 1:2,000,000 Digital Line Graphs (DLG)		MWH Global	2012-10-26	RSP_Corridors_10_26_12: Study area corridors for the proposed roads; transmission lines; dam and camp facility areas; and 2,050 reservoir max pool elevation.
	U.S. Geological Survey in cooperation with U.S. Environmental Protection Agency, USDA Forest Service, and other Federal, State and local partners	2011-12 download	NHDFlowline: National Hydrography Dataset (NHD) is a feature-based database that interconnects and uniquely identifies the stream segments or reaches for the nation's surface water drainage system; clipped to the Susitna Basin.	Recreation	URS Corporation	2012-12-18	REC_Trails_12_17_12: Trail compilation for the proposed project area, Affects Analysis Study Area, and Facilities Study Area. From URS digitized trails, ADNR State Parks Snow TRAC Grooming Trails, ADNR USGS 63360 Trailset, ADNR RS 2477 Routes, BLM 17(b) Easements, BLM Trails, and SuWa_Trails.
	U.S. Geological Survey in cooperation with U.S. Environmental Protection Agency, USDA Forest Service, and other Federal, State and local partners	2011-12 download	NHDWaterbody: National Hydrography Dataset (NHD) is a feature-based database that interconnects and uniquely identifies the stream segments or reaches for the nation's surface water drainage system; clipped to the Susitna Basin.		URS Corporation	2012-12-17	REC_TrailsIndex: Index grid created over the Effects Analysis Study Area and additional high use recreation areas for the purpose of generating a trails map book. REC_RegionIndex: Index grid created over the Facilities Study area for the purpose of generating a series of regional scale trail maps.
	Alaska Department of Natural Resources, Division of Mining and Water, Information Resource Management Section	1995-10-05	Susitna_Drainage_Basin: Subset of the Hydrologic Unit Code (HUC) dataset showing entire Susitna drainage basin.				
Imagery/ Raster	University of Alaska Fairbanks, Geographic Information Network of Alaska; Web Map Services	2011	DRGs Hill Shaded Without Scale Limits is a layer group that provides four layers, "drg_24k", "drg_25k", "drg_63k", "drg_250k", which contain the USGS topographic maps for the scales.	Transportation	Alaska Department of Transportation and Public Facilities	2012-06-12	DOT_RoadSystem_06121: Alaska DOT&PF road centerlines for Alaska.