



**APPENDIX 4.9-3**  
**NOTABLE NATURAL FEATURES PHOTOGRAPHS**

**NATURAL FEATURES #1  
DEVIL CANYON RAPIDS**



**PHOTO E1.8.1: DEVIL CANYON RAPIDS  
LOOKING UPSTREAM TO  
DEVIL CANYON DAMSITE**

**NATURAL FEATURES # 1  
DEVIL CANYON RAPIDS**



**PHOTO E1.8.2: DEVIL CANYON RAPIDS**

**NATURAL FEATURES # 2**  
**DEVIL CREEK FALLS**



**PHOTO E1.8.3: DEVIL CREEK FALLS #1**



**PHOTO E1.8.4: DEVIL CREEK FALLS #2**

NATURAL FEATURES #3  
STEPHAN LAKE




PHOTO E1.8.5: STEPHAN LAKE LOOKING SOUTH

NATURAL FEATURES #4  
TSUSENA CREEK FALLS




PHOTO E1.8.6: TSUSENA CREEK FALLS

NATURAL FEATURES # 5  
TSUSENA BUTTE LAKE



PHOTO E1.8.7: TSUSENA BUTTE LAKE LOOKING NORTH  
NORTHWEST

NATURAL FEATURES #6  
DEADMAN CREEK FALLS



PHOTO E1.8.8: DEADMAN CREEK FALLS




**NATURAL FEATURES # 7**  
**FOG LAKES**



**PHOTO E1.8.9: FOG LAKES**

**NATURAL FEATURES #8**  
**BIG/DEADMAN LAKES**



**PHOTO E1.8.10: BIG/DEADMAN LAKE**  
**(THE CONNECTING LAND BETWEEN THE 2 LAKES)**



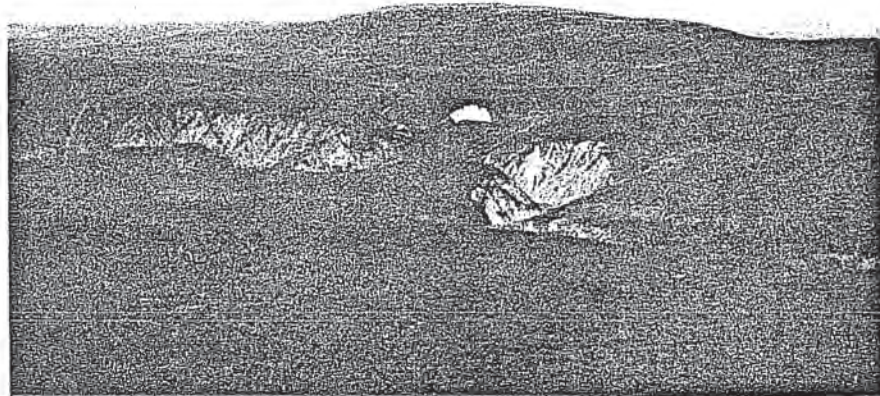
**PHOTO E1.8.11: BIG/DEADMAN LAKE**  
**(DEADMAN LAKE IS IN THE FOREGROUND AND**  
**BIG LAKE IN THE MIDDLEGROUND)**

**NATURAL FEATURES # 9**  
**CARIBOU PASS**



**PHOTO E1.8.12: CARIBOU LAKES LOOKING SOUTH  
TOWARDS THE CONFLUENCE OF  
SOULE CREEK AND JACK RIVER**

**NATURAL FEATURES #10  
VEE CANYON**



**PHOTO E1.8.13: VEE CANYON AND VICINITY**



**PHOTO E1.8.14: THE SOUTHERN WALLS OF VEE CANYON**